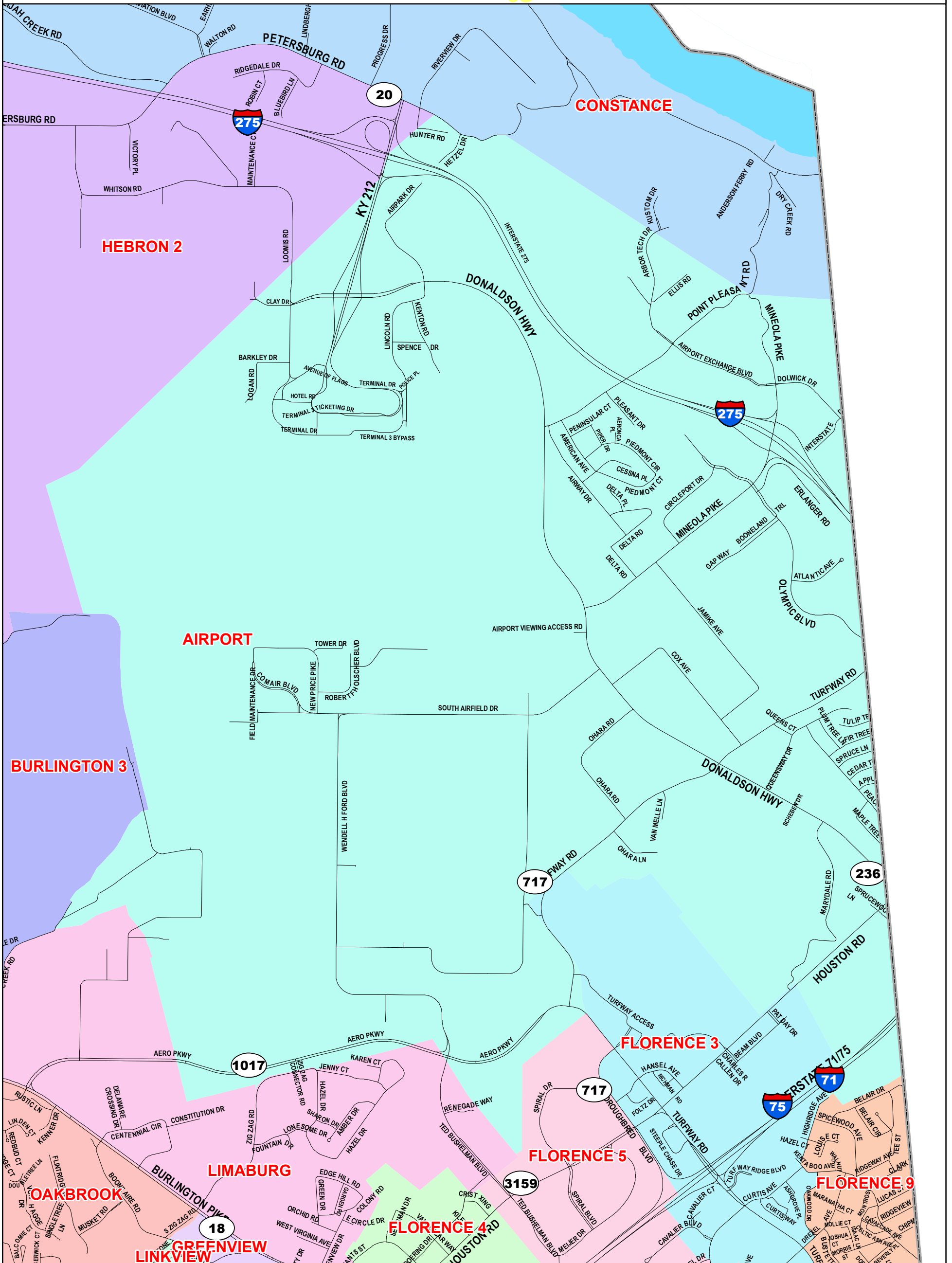


AIRPORT

www.boonecountygis.com




Copyright 2024 | Boone County GIS. Reproduction by any means without the express permission of the Boone County Planning Commission is prohibited.

Data used to create this map were compiled from sources that comply with National Map Accuracy Standards. Boone County GIS extends no warranty with respect to the accuracy or content of the information provided by this map. This map should be used for general planning purposes only.

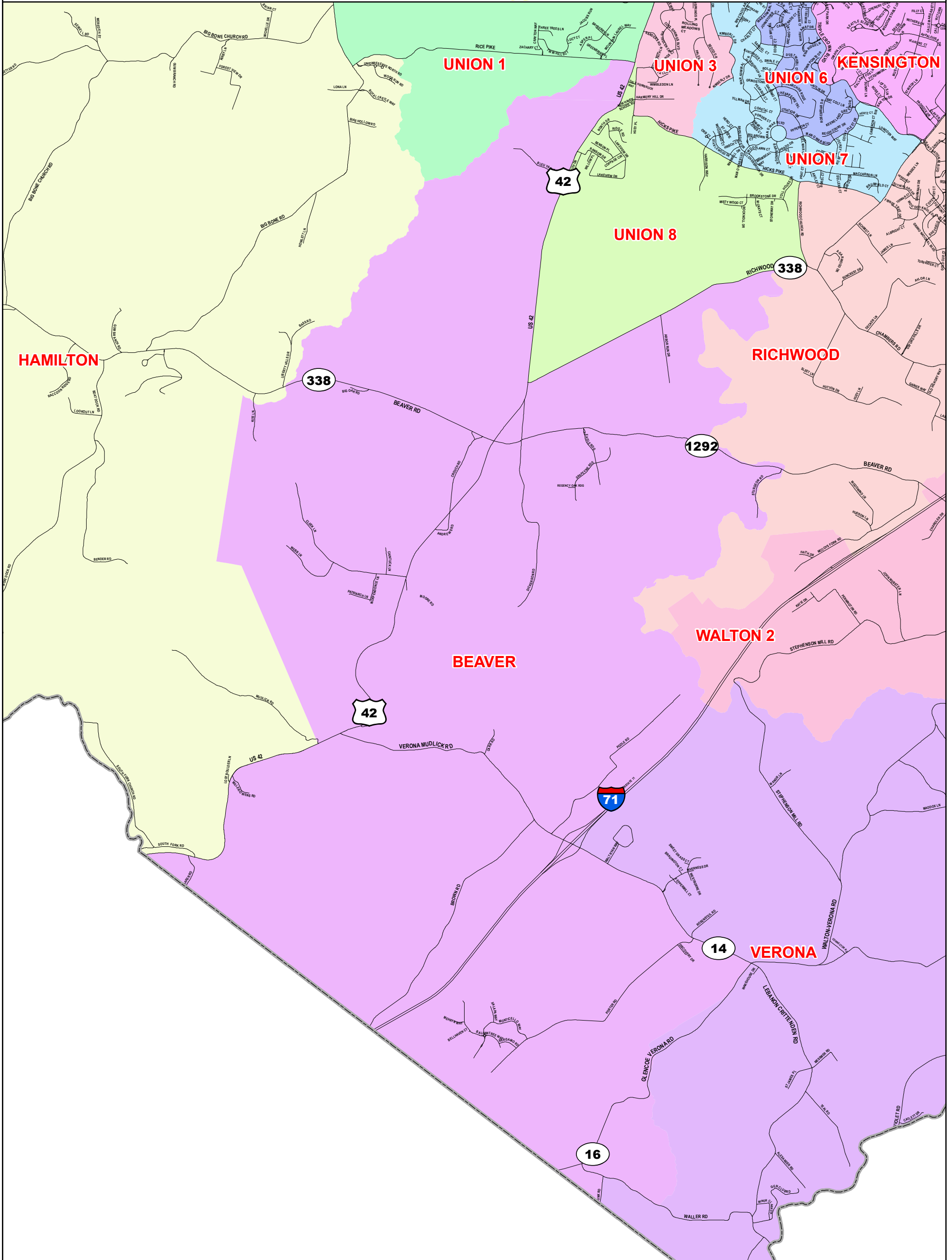


Boone




BEAVER

www.boonecountygis.com



Copyright 2024 | Boone County GIS. Reproduction by any means without the express permission of the Boone County Planning Commission is prohibited.

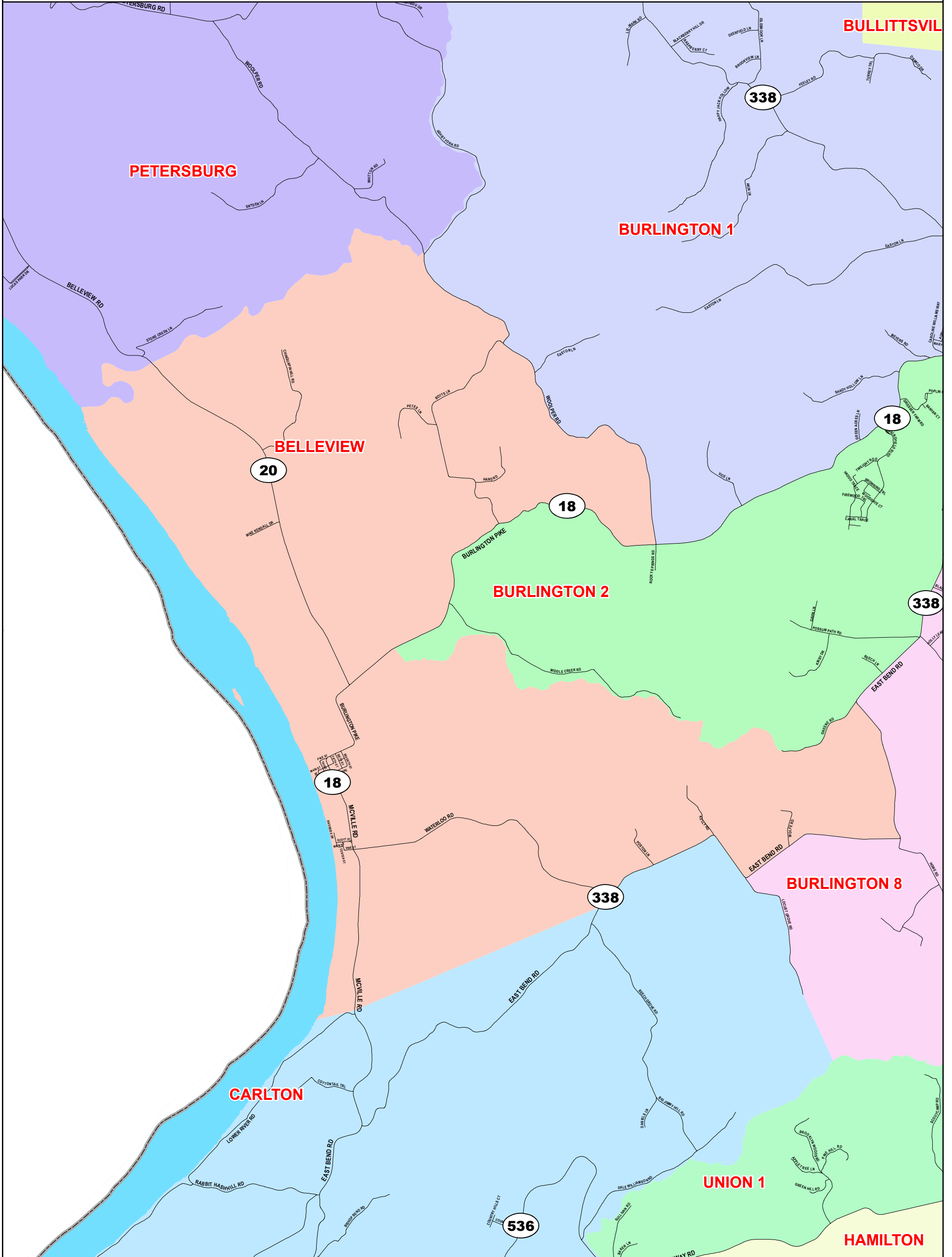
Data used to create this map were compiled from sources that comply with National Map Accuracy Standards. Boone County GIS extends no warranty with respect to the accuracy or content of the information provided by this map. This map should be used for general planning purposes only.



Boone County GIS - Putting Northern Kentucky on the Map


BELLEVIEW

www.boonecountygis.com



Copyright 2024 | Boone County GIS. Reproduction by any means without the express permission of the Boone County Planning Commission is prohibited.

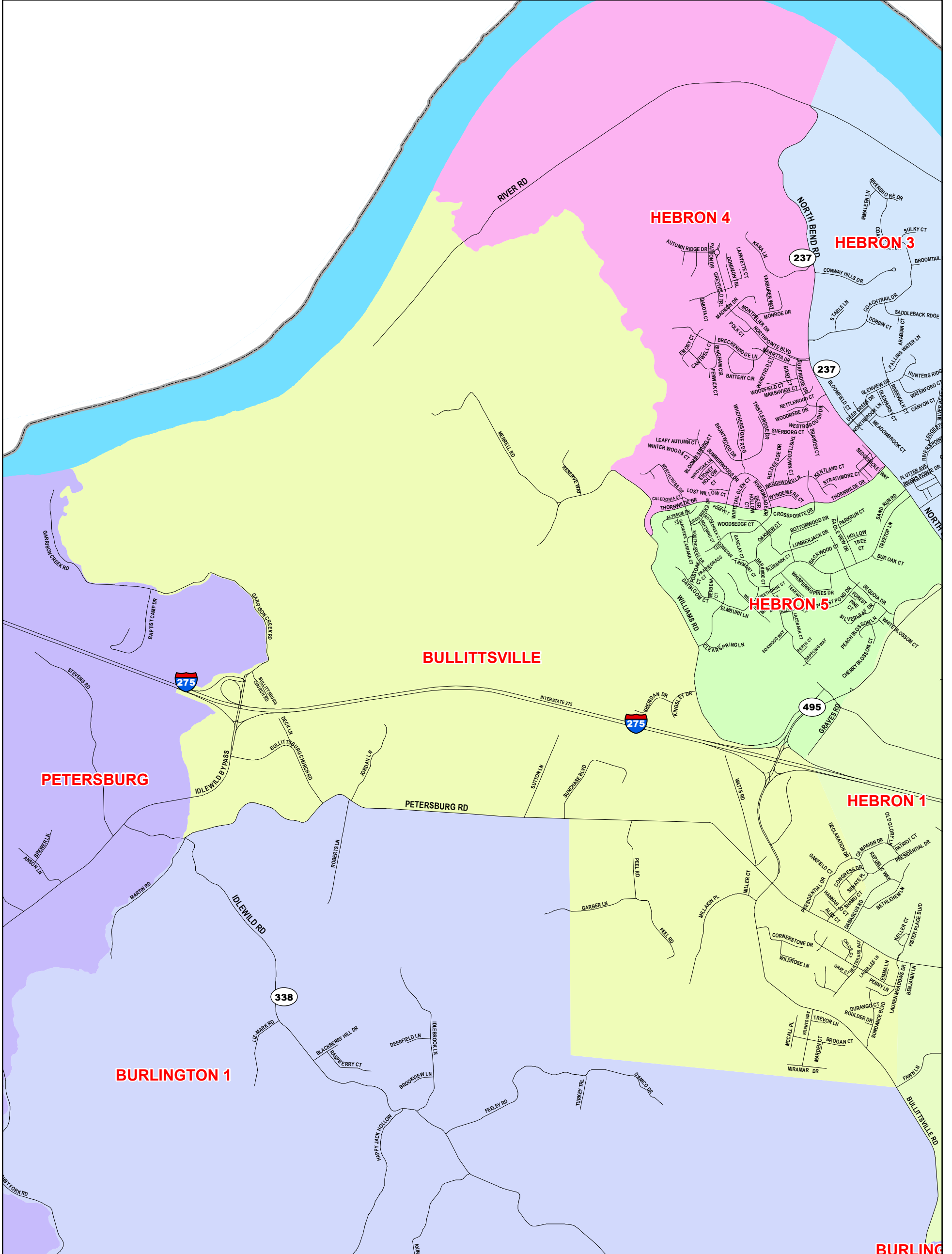
Data used to create this map were compiled from sources that comply with National Map Accuracy Standards. Boone County GIS extends no warranty with respect to the accuracy or content of the information provided by this map. This map should be used for general planning purposes only.



Boone County GIS - Putting Northern Kentucky on the Map


BULLITTSVILLE

www.boonecountygis.com



Copyright 2024 | Boone County GIS. Reproduction by any means without the express permission of the Boone County Planning Commission is prohibited.

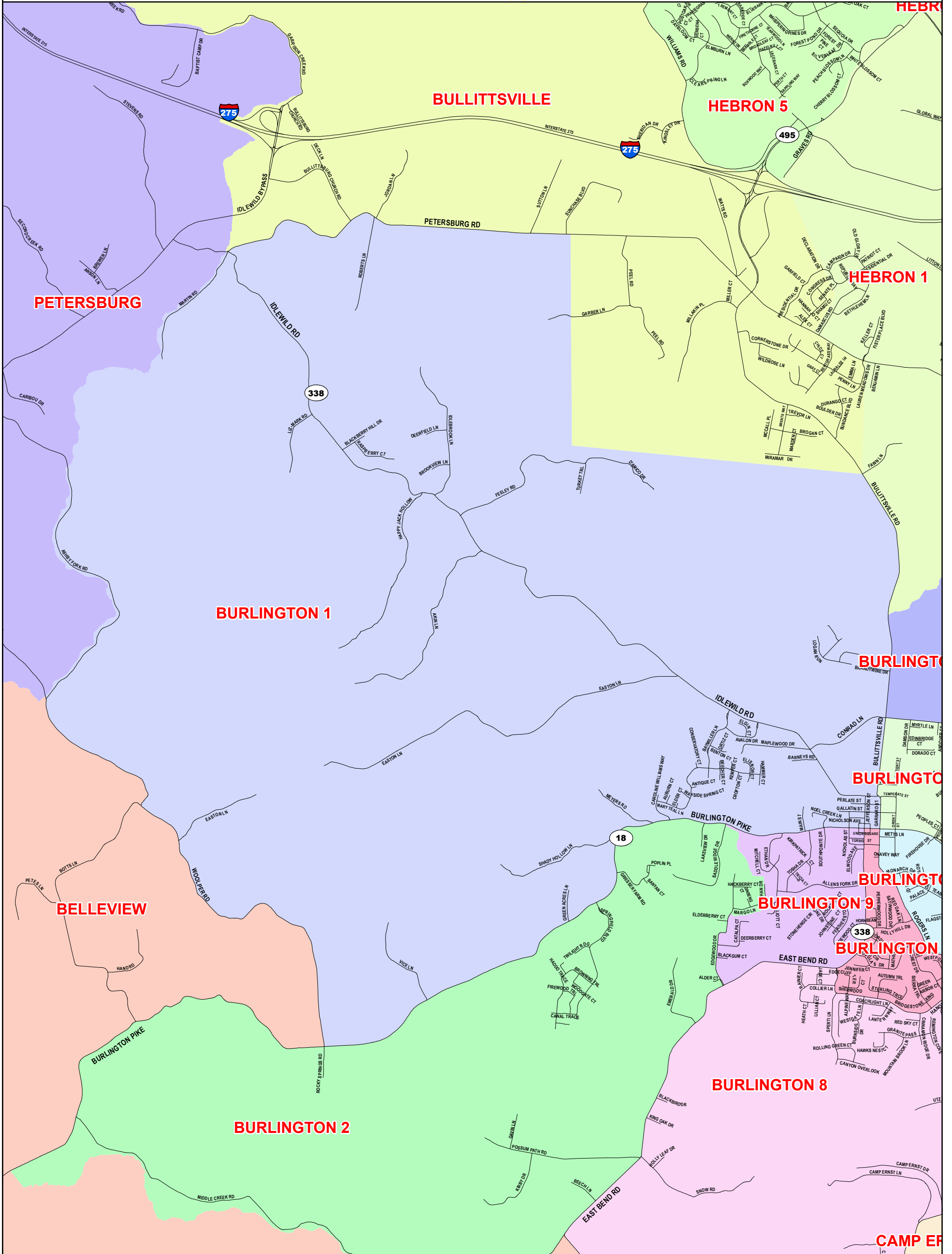
Data used to create this map were compiled from sources that comply with National Map Accuracy Standards. Boone County GIS extends no warranty with respect to the accuracy or content of the information provided by this map. This map should be used for general planning purposes only.



Boone County GIS - Putting Northern Kentucky on the Map


BURLINGTON 1

www.boonecountygis.com



Copyright 2024 | Boone County GIS. Reproduction by any means without the express permission of the Boone County Planning Commission is prohibited.

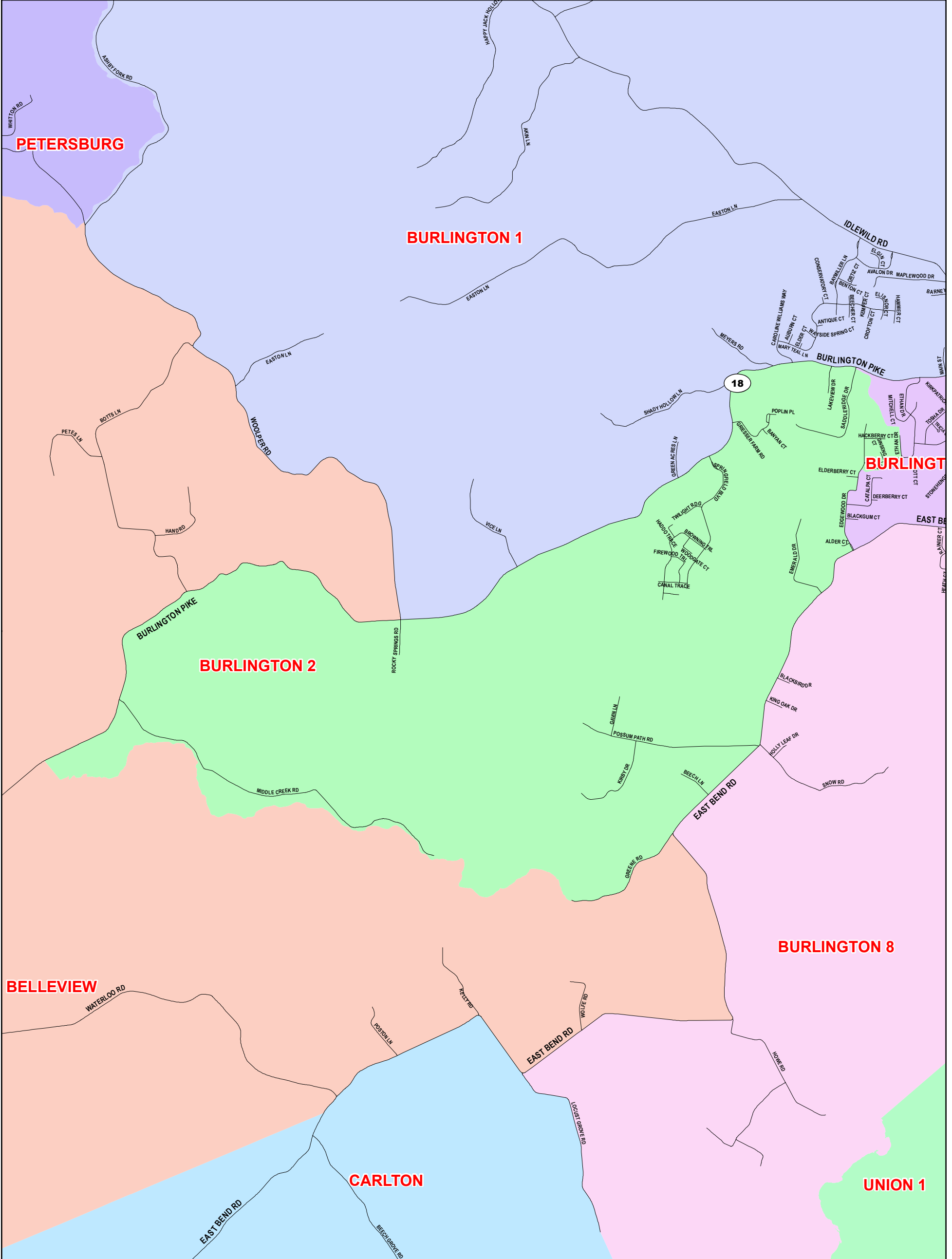
Data used to create this map were compiled from sources that comply with National Map Accuracy Standards. Boone County GIS extends no warranty with respect to the accuracy or content of the information provided by this map. This map should be used for general planning purposes only.



Boone County GIS - Putting Northern Kentucky on the Map


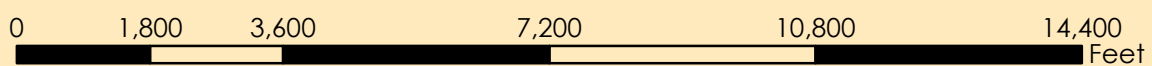
BURLINGTON 2

www.boonecountygis.com



Copyright 2024 | Boone County GIS. Reproduction by any means without the express permission of the Boone County Planning Commission is prohibited.

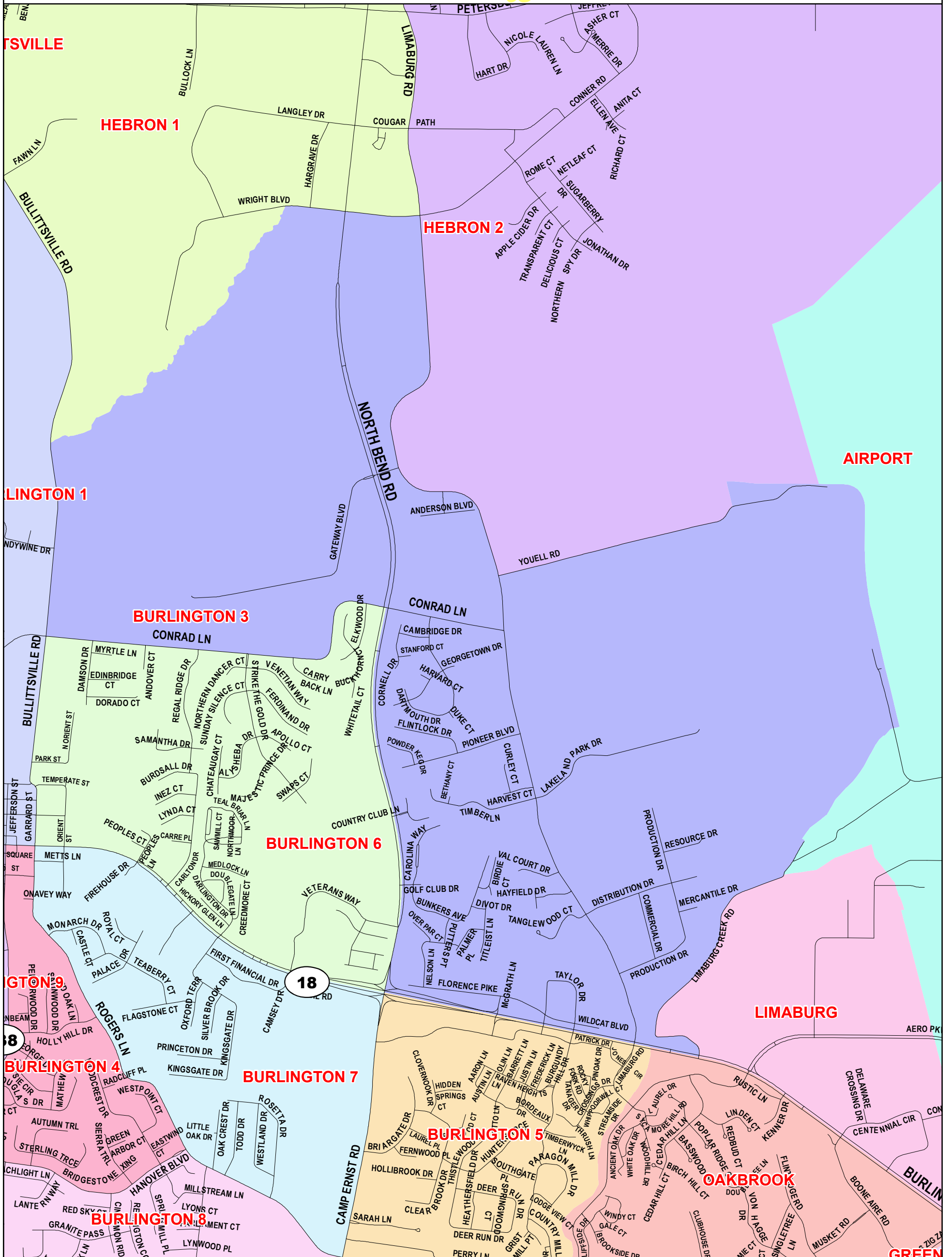
Data used to create this map were compiled from sources that comply with National Map Accuracy Standards. Boone County GIS extends no warranty with respect to the accuracy or content of the information provided by this map. This map should be used for general planning purposes only.



Boone County GIS - Putting Northern Kentucky on the Map


BURLINGTON 3

www.boonecountygis.com



Copyright 2024 | Boone County GIS. Reproduction by any means without the express permission of the Boone County Planning Commission is prohibited.

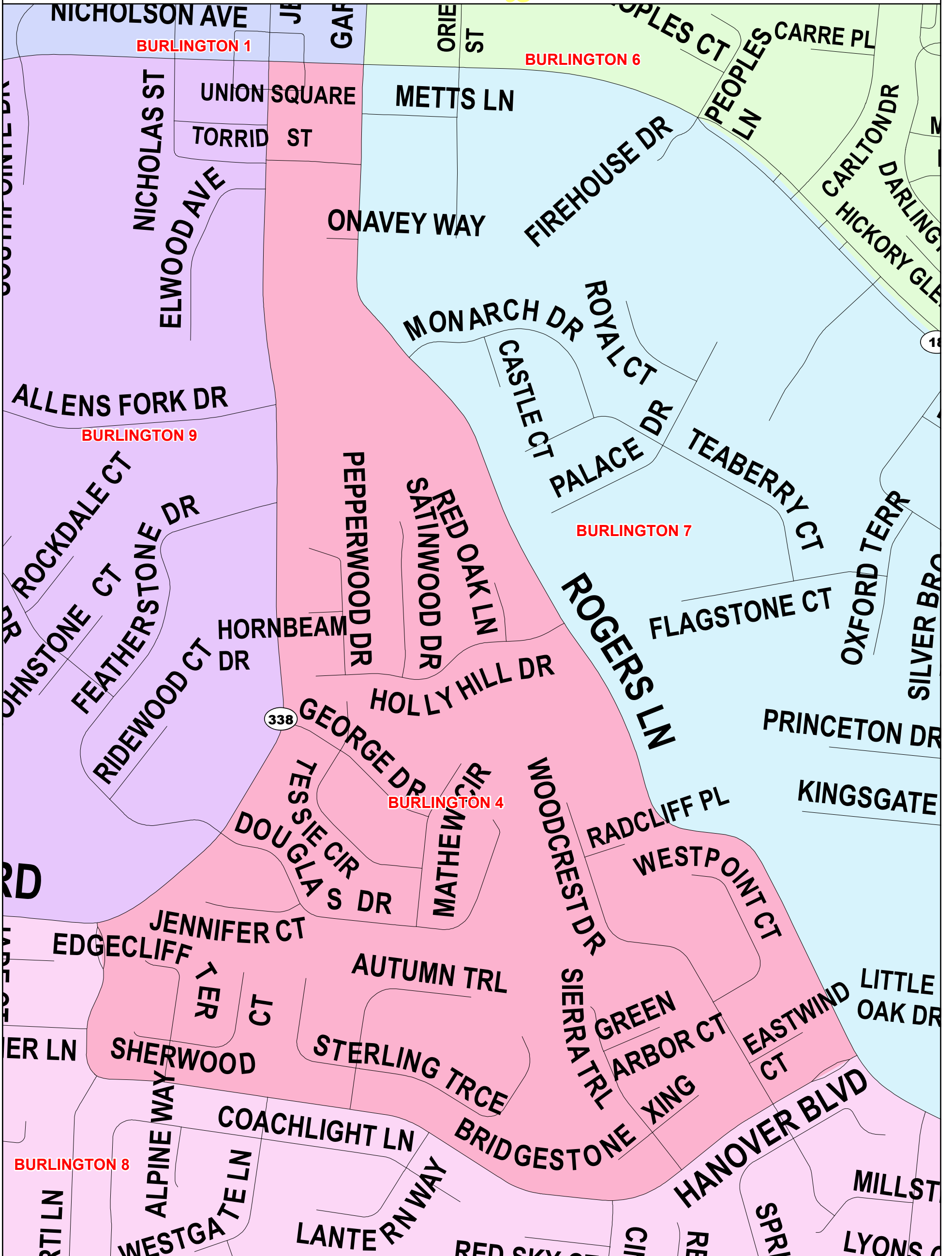
Data used to create this map were compiled from sources that comply with National Map Accuracy Standards. Boone County GIS extends no warranty with respect to the accuracy or content of the information provided by this map. This map should be used for general planning purposes only.



Boone County GIS - Putting Northern Kentucky on the Map


BURLINGTON 4

www.boonecountygis.com



Copyright 2024 | Boone County GIS. Reproduction by any means without the express permission of the Boone County Planning Commission is prohibited.

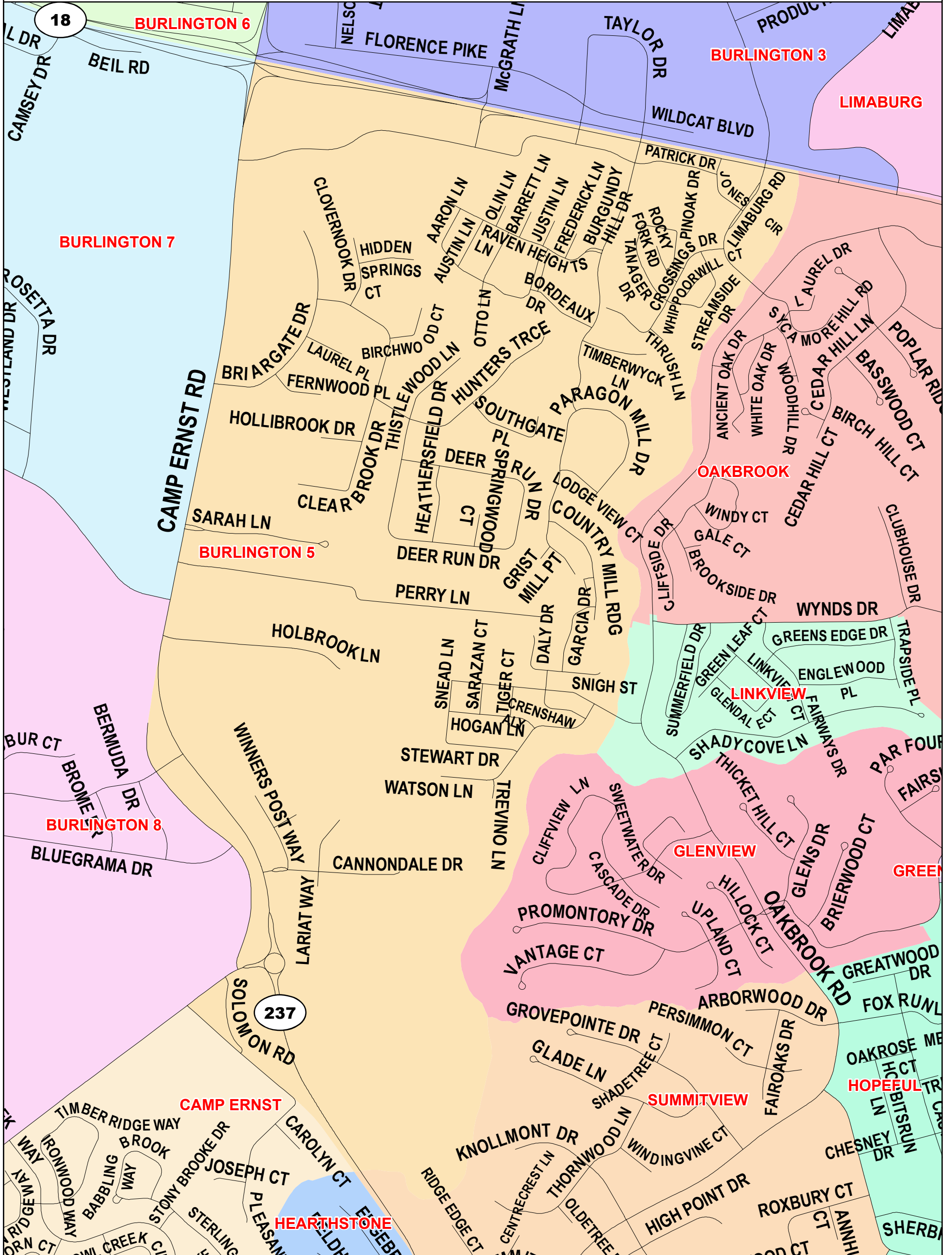
Data used to create this map were compiled from sources that comply with National Map Accuracy Standards. Boone County GIS extends no warranty with respect to the accuracy or content of the information provided by this map. This map should be used for general planning purposes only.



Boone County GIS - Putting Northern Kentucky on the Map


BURLINGTON 5

www.boonecountygis.com



Copyright 2024 | Boone County GIS. Reproduction by any means without the express permission of the Boone County Planning Commission is prohibited.

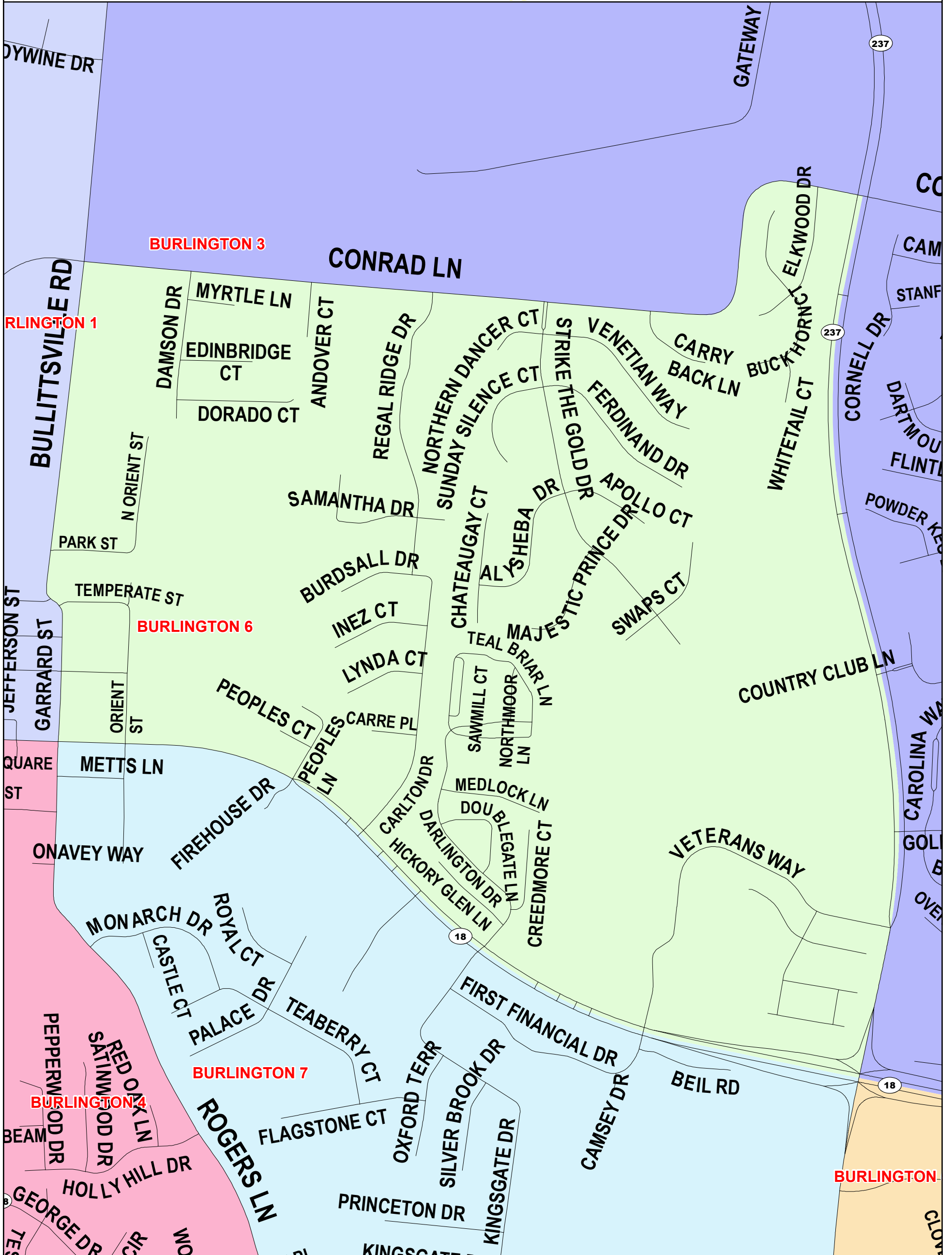
Data used to create this map were compiled from sources that comply with National Map Accuracy Standards. Boone County GIS extends no warranty with respect to the accuracy or content of the information provided by this map. This map should be used for general planning purposes only.



Boone County GIS - Putting Northern Kentucky on the Map


BURLINGTON 6

www.boonecountygis.com



Copyright 2024 | Boone County GIS. Reproduction by any means without the express permission of the Boone County Planning Commission is prohibited.

Data used to create this map were compiled from sources that comply with National Map Accuracy Standards. Boone County GIS extends no warranty with respect to the accuracy or content of the information provided by this map. This map should be used for general planning purposes only.



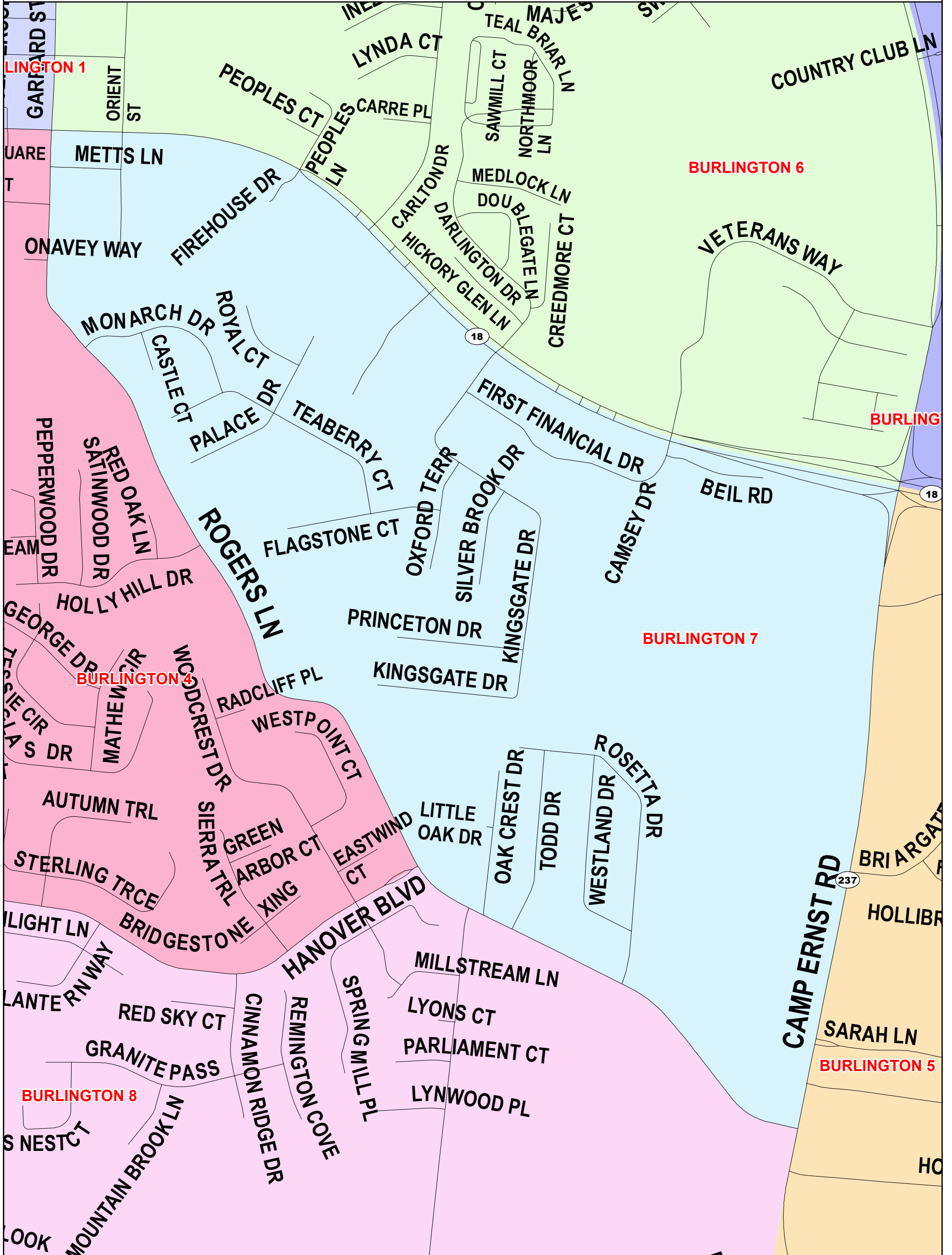
Boone County GIS - Putting Northern Kentucky on the Map

Map Created: 06/13/24

State Plane Kentucky North NAD 1983


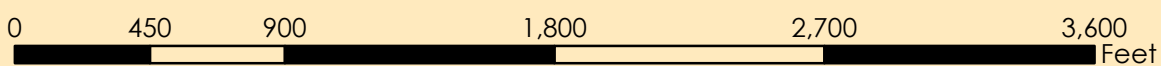
BURLINGTON 7

www.boonecountygis.com



Copyright 2024 | Boone County GIS. Reproduction by any means without the express permission of the Boone County Planning Commission is prohibited.

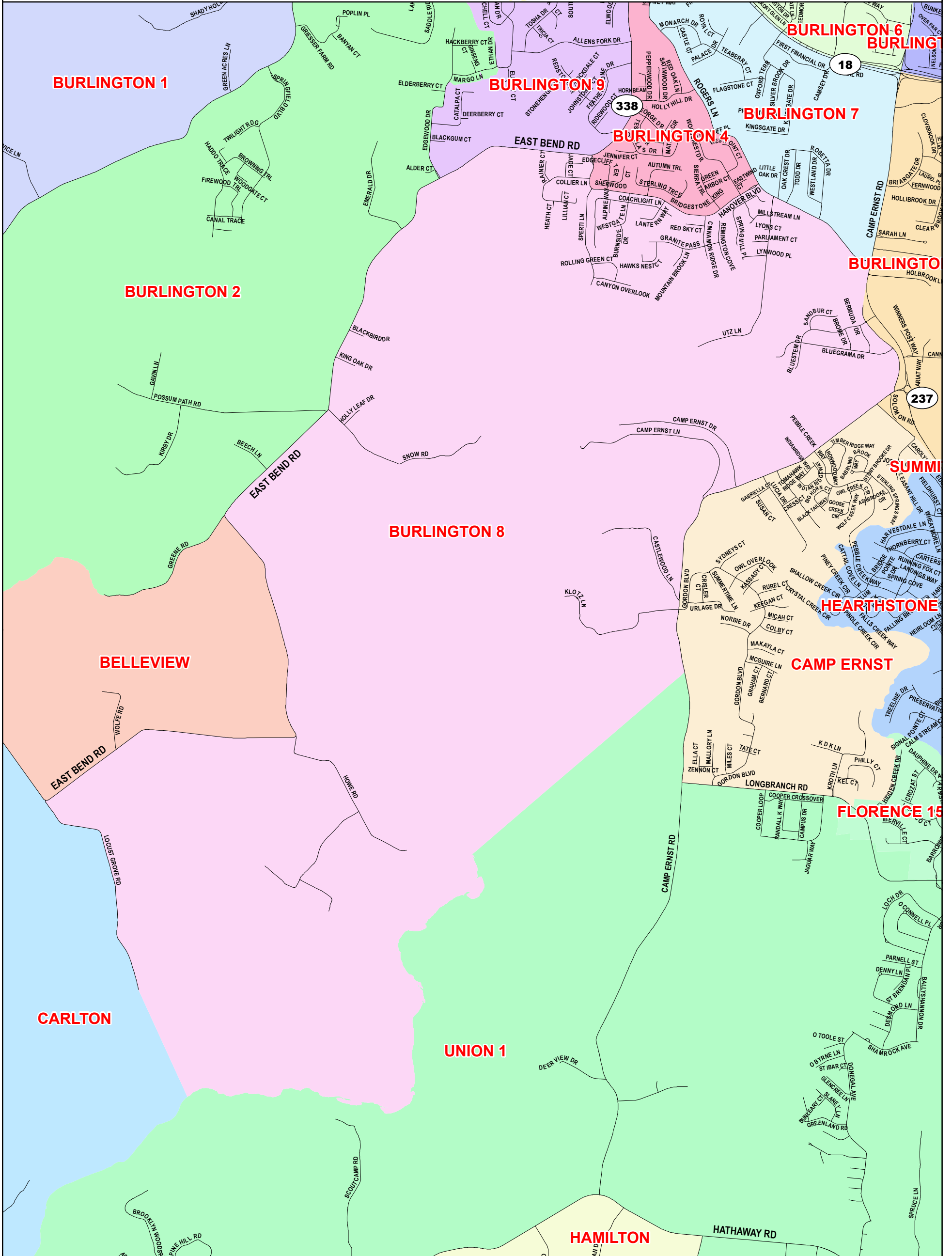
Data used to create this map were compiled from sources that comply with National Map Accuracy Standards. Boone County GIS extends no warranty with respect to the accuracy or content of the information provided by this map. This map should be used for general planning purposes only.



Boone County GIS - Putting Northern Kentucky on the Map


BURLINGTON 8

www.boonecountygis.com



Copyright 2024 | Boone County GIS. Reproduction by any means without the express permission of the Boone County Planning Commission is prohibited.

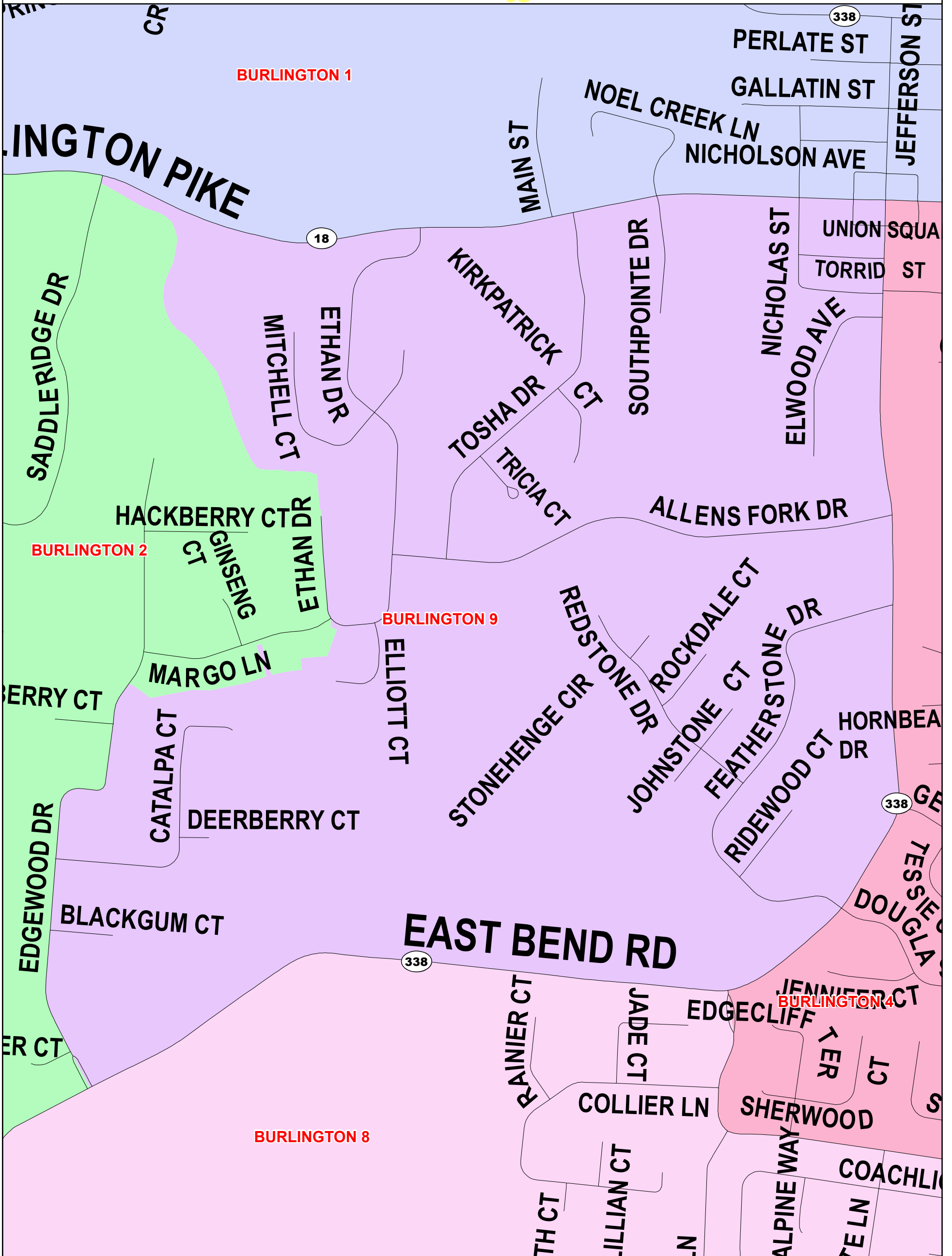
Data used to create this map were compiled from sources that comply with National Map Accuracy Standards. Boone County GIS extends no warranty with respect to the accuracy or content of the information provided by this map. This map should be used for general planning purposes only.



Boone County GIS - Putting Northern Kentucky on the Map


BURLINGTON 9

www.boonecountygis.com



Copyright 2024 | Boone County GIS. Reproduction by any means without the express permission of the Boone County Planning Commission is prohibited.

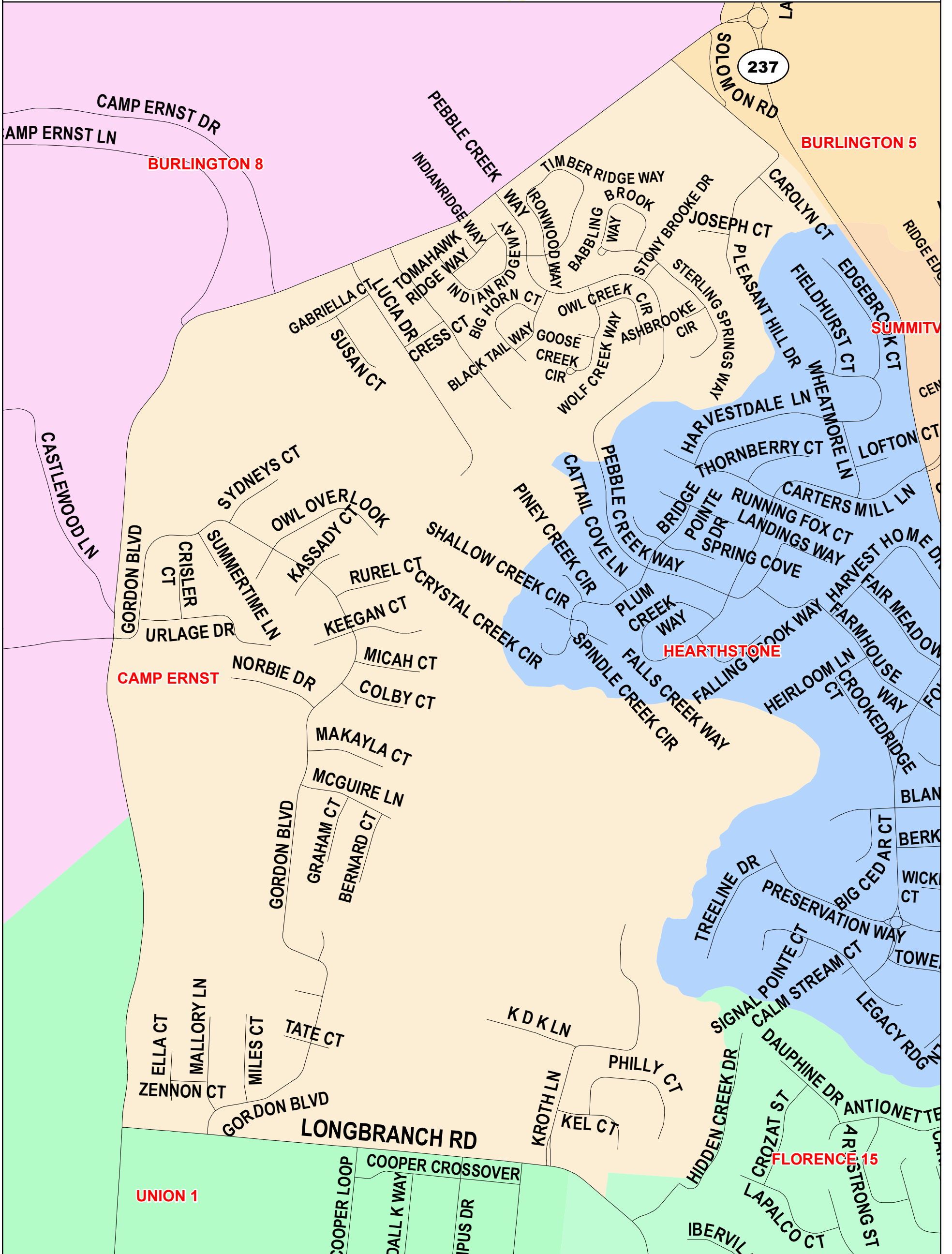
Data used to create this map were compiled from sources that comply with National Map Accuracy Standards. Boone County GIS extends no warranty with respect to the accuracy or content of the information provided by this map. This map should be used for general planning purposes only.



Boone County GIS - Putting Northern Kentucky on the Map

CAMP ERNST

www.boonecountygis.com




Copyright 2024 | Boone County GIS. Reproduction by any means without the express permission of the Boone County Planning Commission is prohibited.

Data used to create this map were compiled from sources that comply with National Map Accuracy Standards. Boone County GIS extends no warranty with respect to the accuracy or content of the information provided by this map. This map should be used for general planning purposes only.



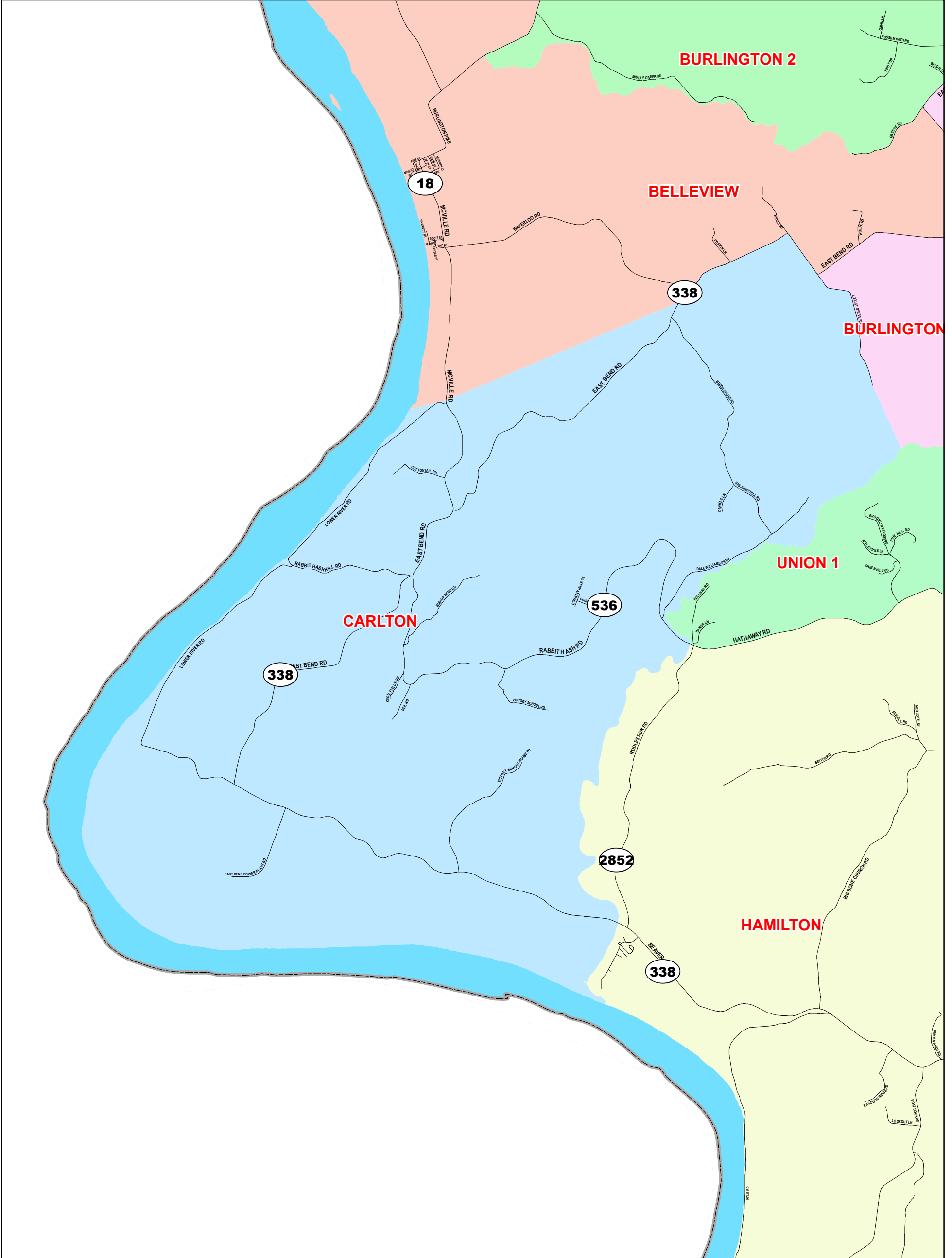
B



State Plane Kentucky North NAD 1983


CARLTON

www.boonecountygis.com



Copyright 2024 | Boone County GIS. Reproduction by any means without the express permission of the Boone County Planning Commission is prohibited.

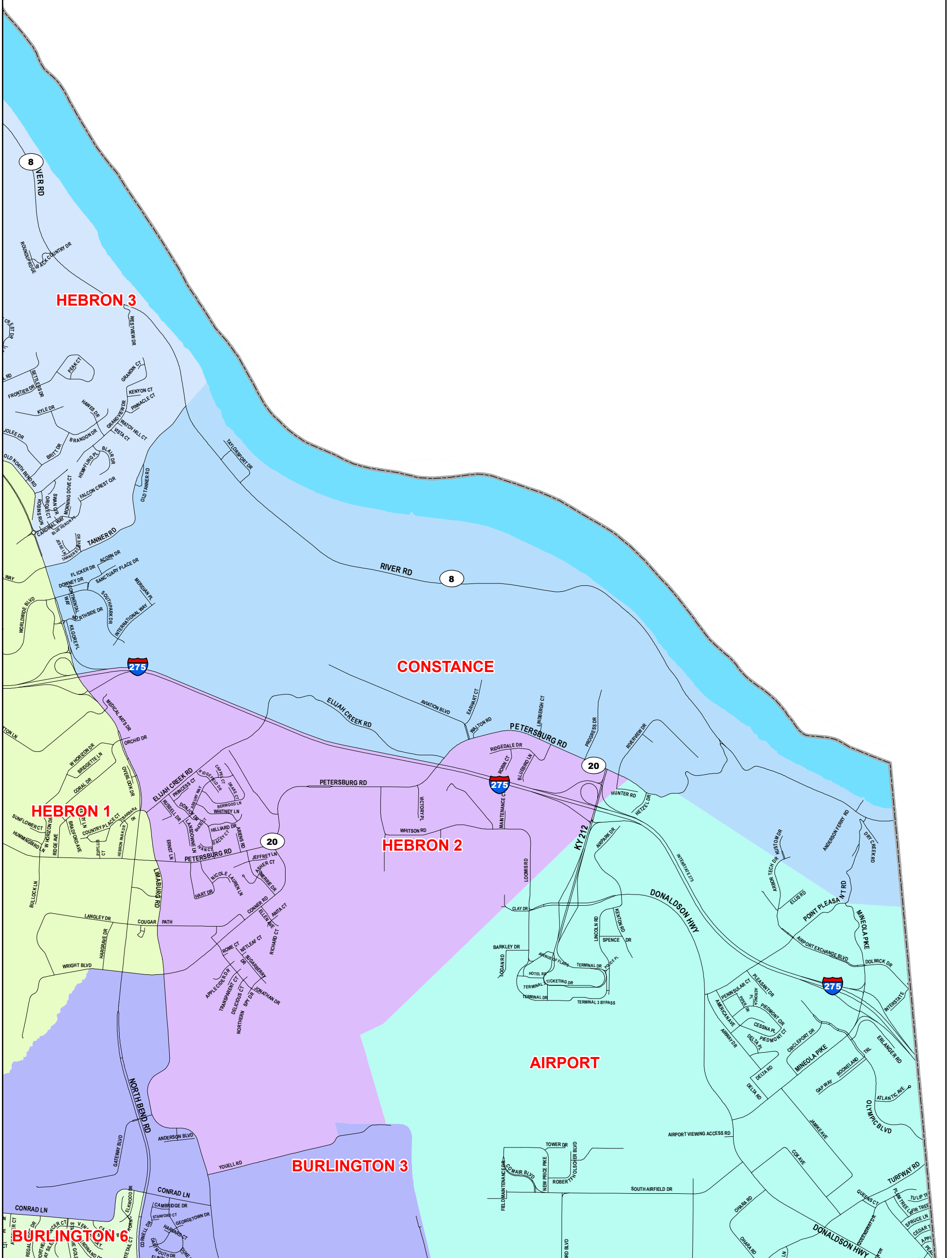
Data used to create this map were compiled from sources that comply with National Map Accuracy Standards. Boone County GIS extends no warranty with respect to the accuracy or content of the information provided by this map. This map should be used for general planning purposes only.



Boone County GIS - Putting Northern Kentucky on the Map


CONSTANCE

www.boonecountygis.com



Copyright 2024 | Boone County GIS. Reproduction by any means without the express permission of the Boone County Planning Commission is prohibited.

Data used to create this map were compiled from sources that comply with National Map Accuracy Standards. Boone County GIS extends no warranty with respect to the accuracy or content of the information provided by this map. This map should be used for general planning purposes only.



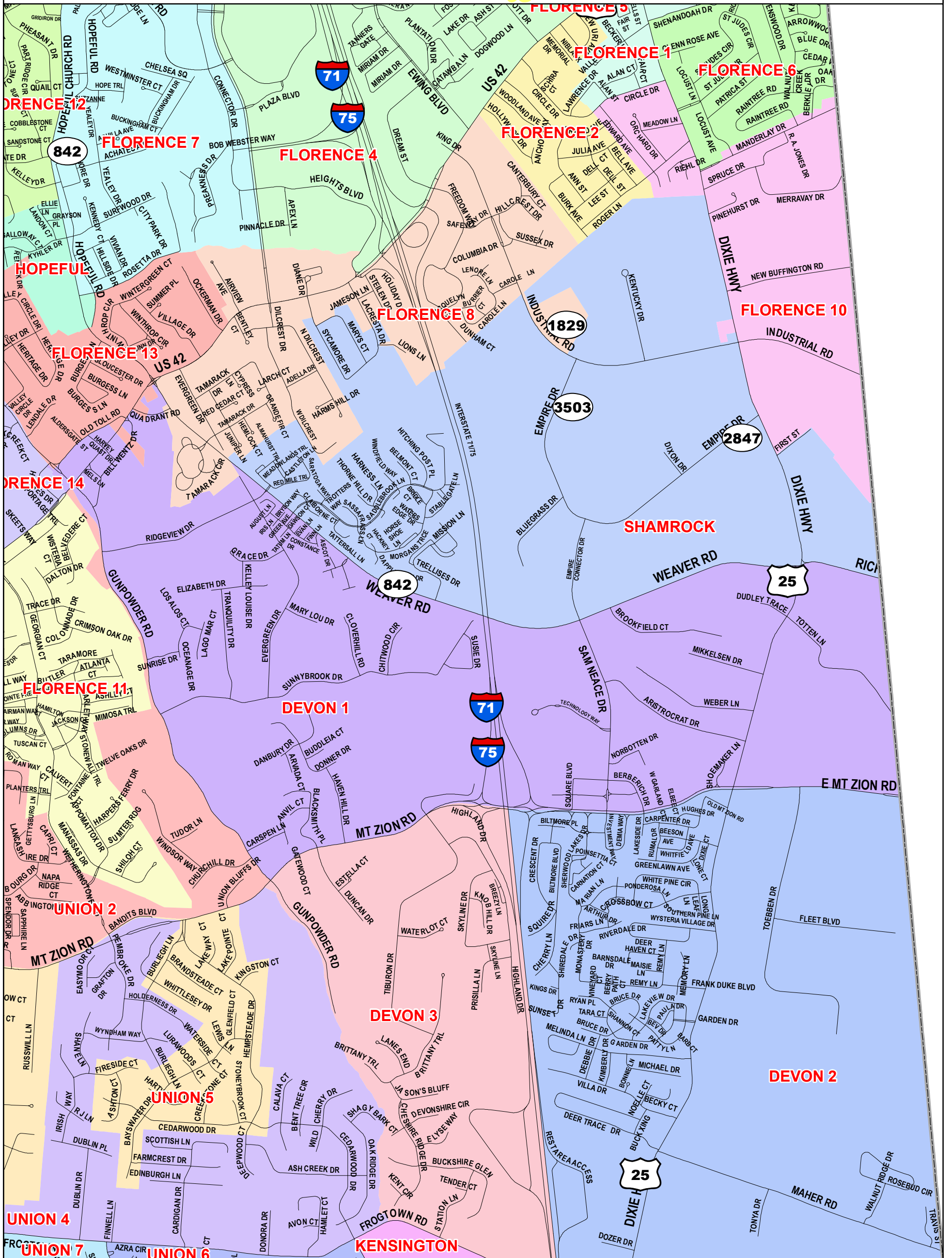
Boone County GIS - Putting Northern Kentucky on the Map

Map Created: 06/13/24

State Plane Kentucky North NAD 1983


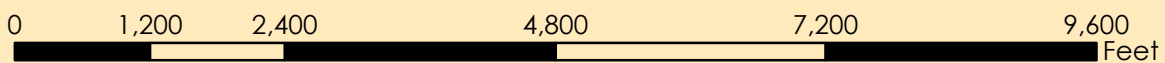
DEVON 1

www.boonecountygis.com



Copyright 2024 | Boone County GIS. Reproduction by any means without the express permission of the Boone County Planning Commission is prohibited.

Data used to create this map were compiled from sources that comply with National Map Accuracy Standards. Boone County GIS extends no warranty with respect to the accuracy or content of the information provided by this map. This map should be used for general planning purposes only.



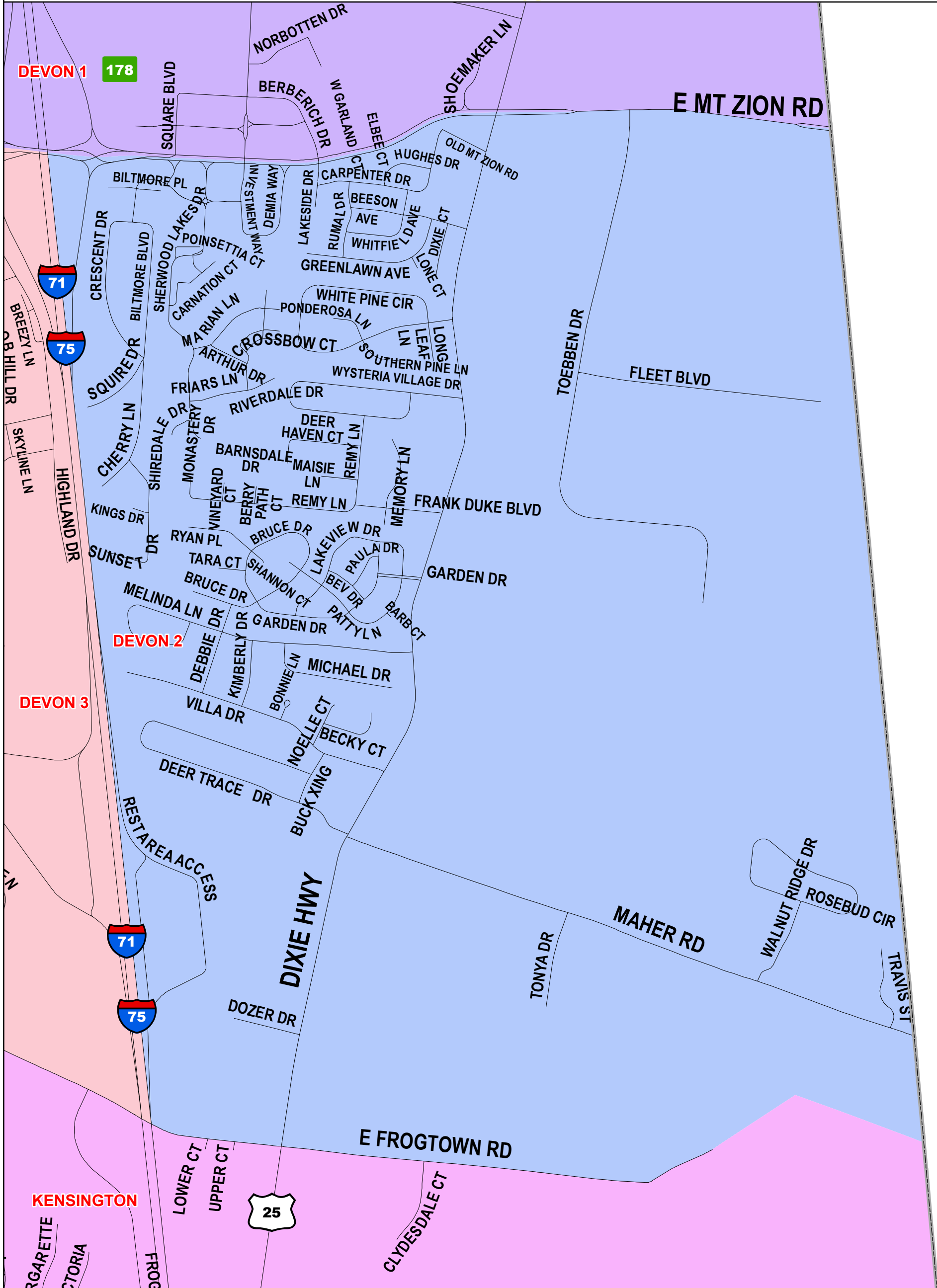
Boone County GIS - Putting Northern Kentucky on the Map

Map Created: 06/13/24

State Plane Kentucky North NAD 1983


DEVON 2

www.boonecountygis.com



Copyright 2024 | Boone County GIS. Reproduction by any means without the express permission of the Boone County Planning Commission is prohibited.

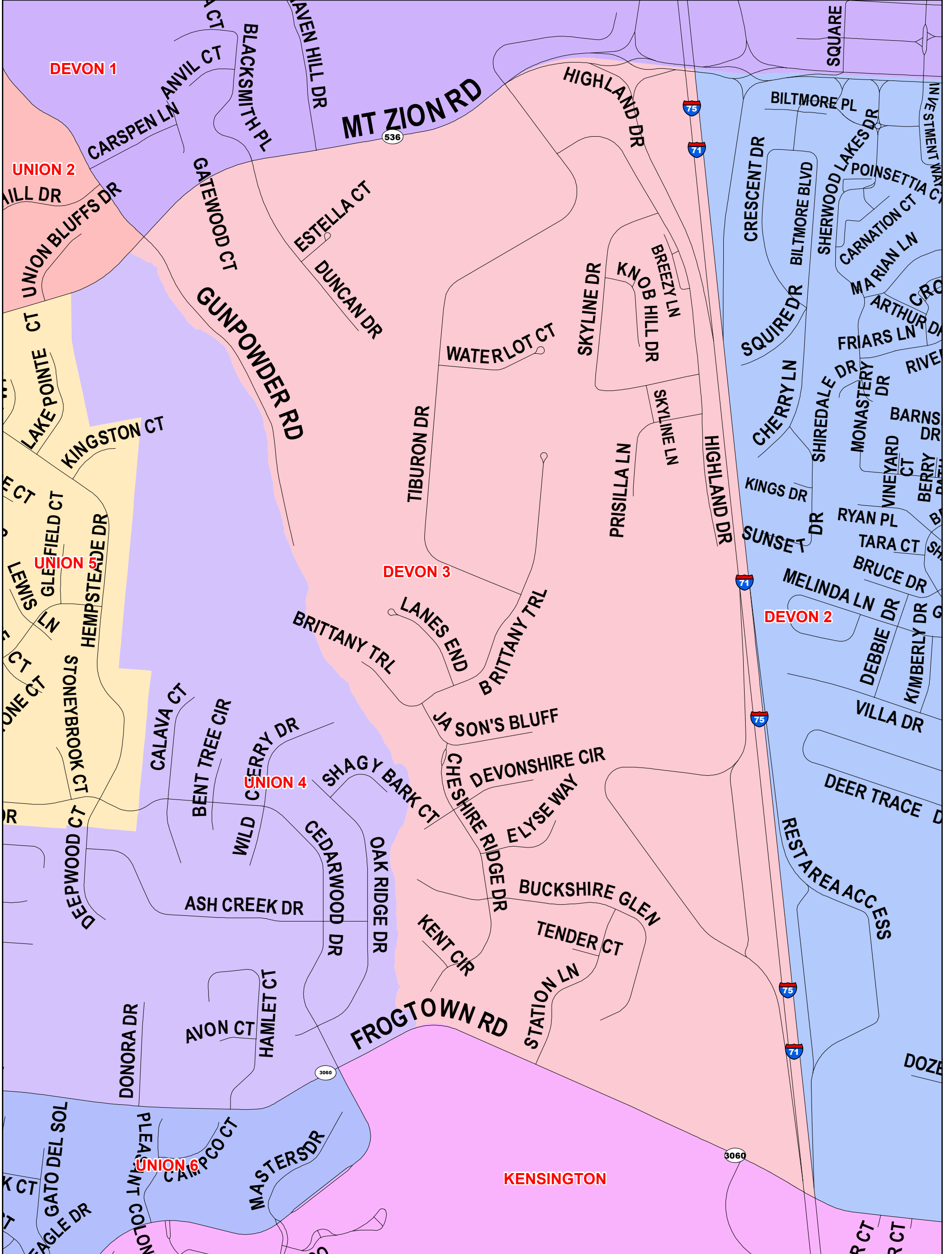
Data used to create this map were compiled from sources that comply with National Map Accuracy Standards. Boone County GIS extends no warranty with respect to the accuracy or content of the information provided by this map. This map should be used for general planning purposes only.



Boone Coun


DEVON 3

www.boonecountygis.com



Copyright 2024 | Boone County GIS. Reproduction by any means without the express permission of the Boone County Planning Commission is prohibited.

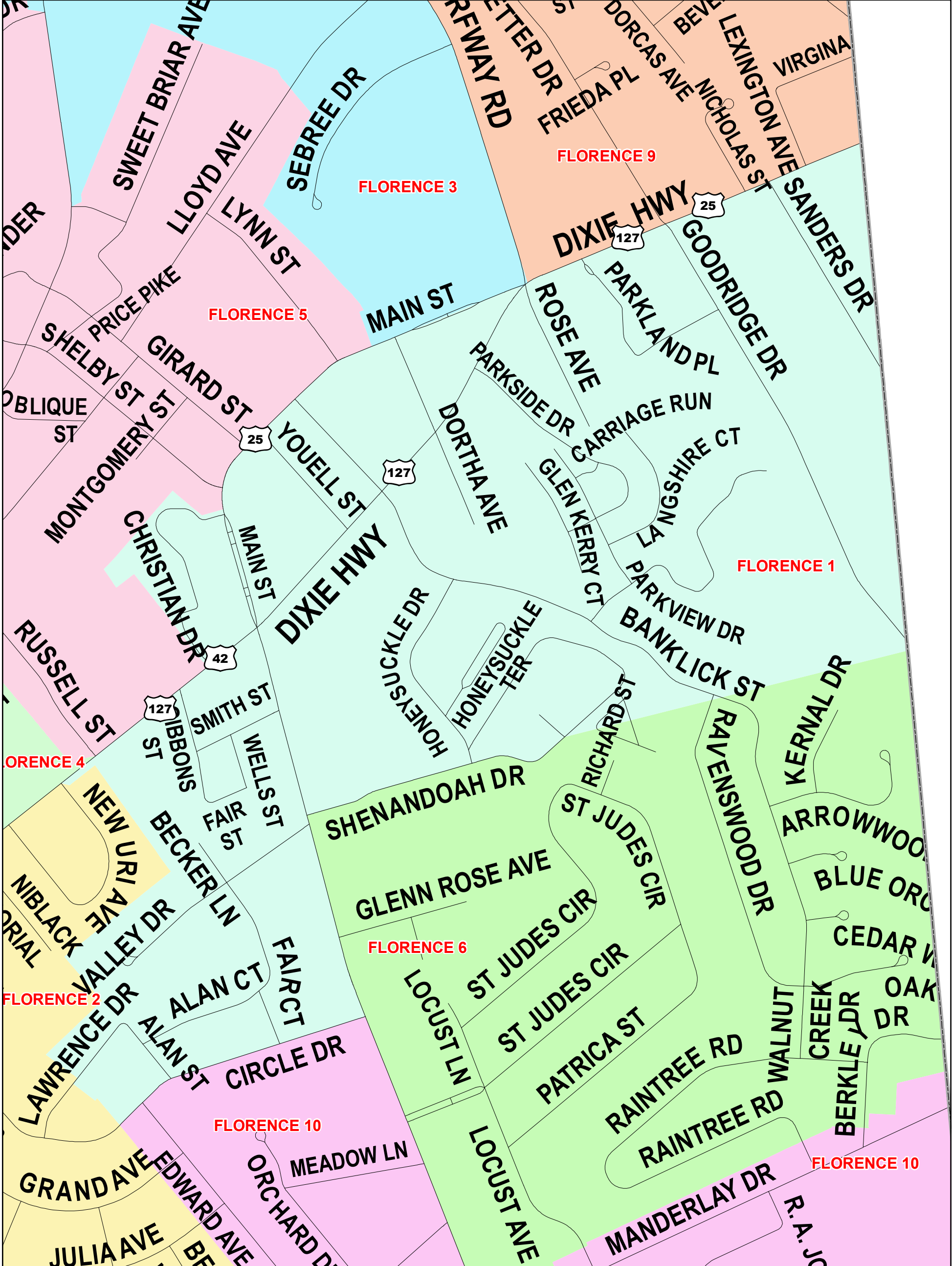
Data used to create this map were compiled from sources that comply with National Map Accuracy Standards. Boone County GIS extends no warranty with respect to the accuracy or content of the information provided by this map. This map should be used for general planning purposes only.



Boone County GIS - Putting Northern Kentucky on the Map


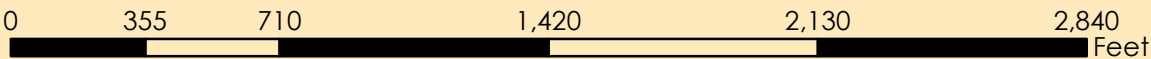
FLORENCE 1

www.boonecountygis.com



Copyright 2024 | Boone County GIS. Reproduction by any means without the express permission of the Boone County Planning Commission is prohibited.

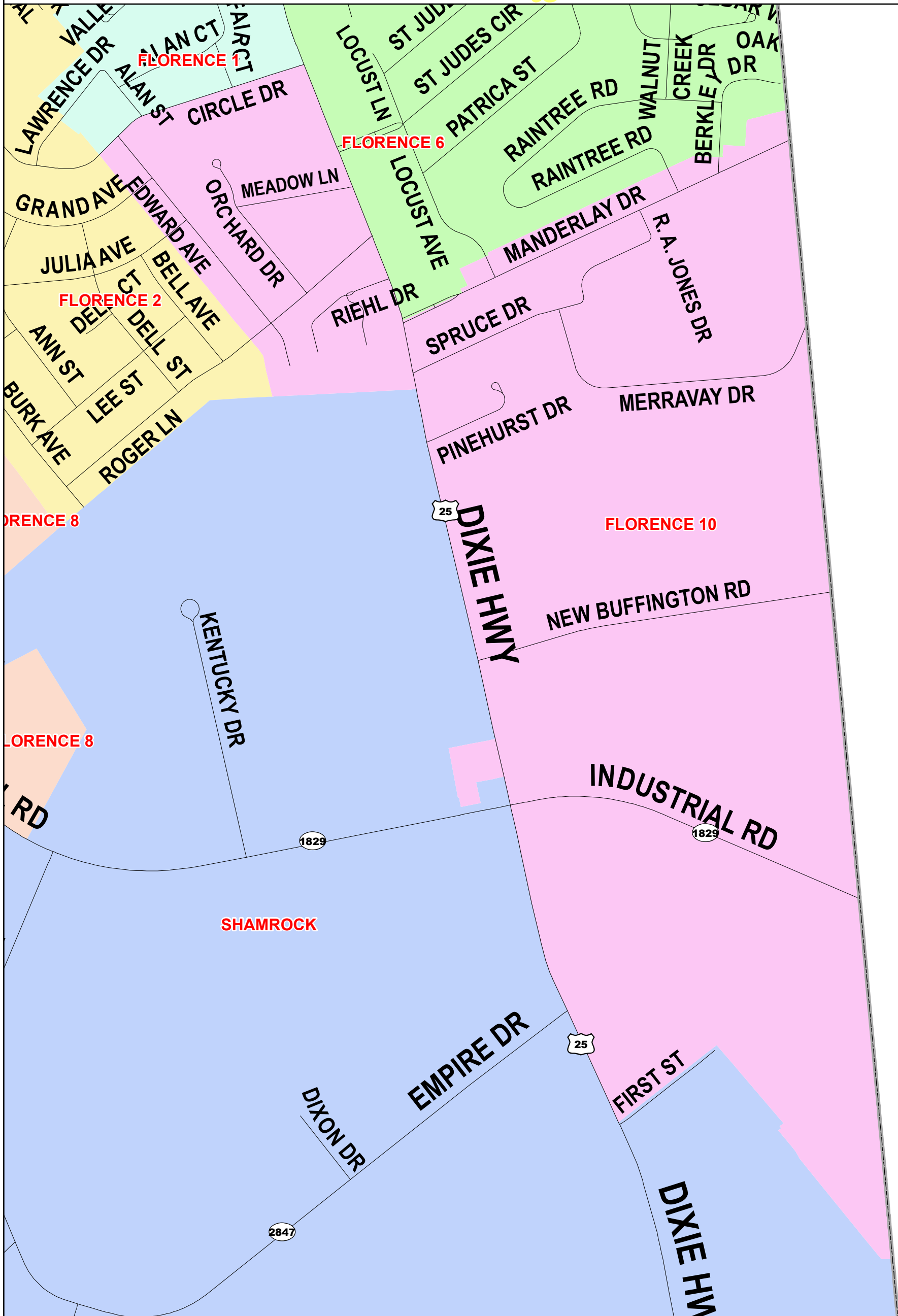
Data used to create this map were compiled from sources that comply with National Map Accuracy Standards. Boone County GIS extends no warranty with respect to the accuracy or content of the information provided by this map. This map should be used for general planning purposes only.



Boone County GIS - Putting Northern Kentucky on the Map


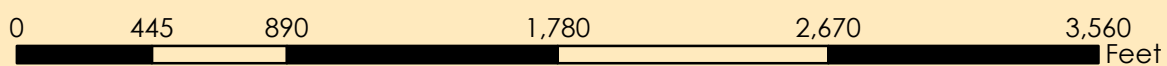
FLORENCE 10

www.boonecountygis.com



Copyright 2024 | Boone County GIS. Reproduction by any means without the express permission of the Boone County Planning Commission is prohibited.

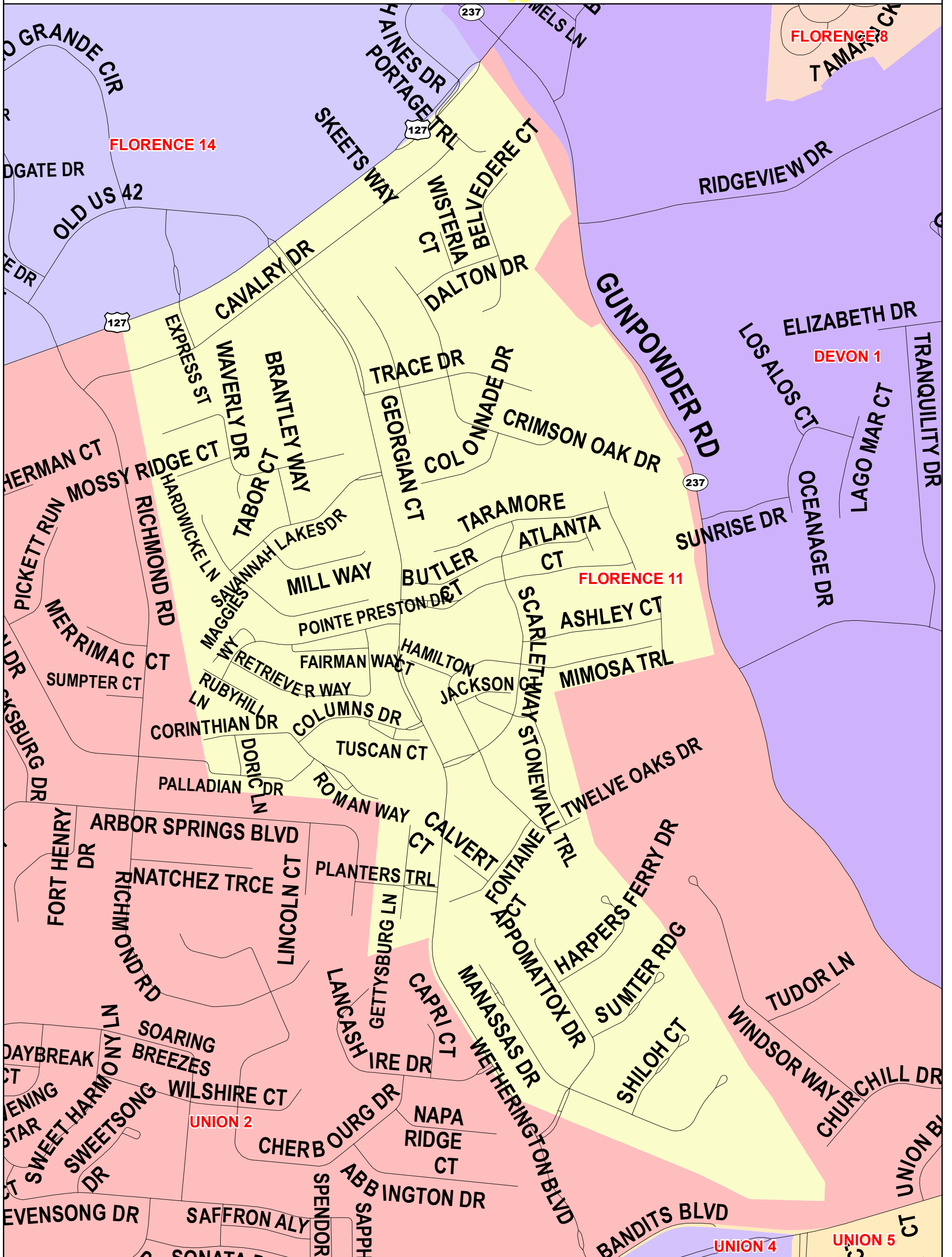
Data used to create this map were compiled from sources that comply with National Map Accuracy Standards. Boone County GIS extends no warranty with respect to the accuracy or content of the information provided by this map. This map should be used for general planning purposes only.



Boone County GIS - Putting Northern Kentucky on the Map


FLORENCE 11

www.boonecountygis.com



Copyright 2024 | Boone County GIS. Reproduction by any means without the express permission of the Boone County Planning Commission is prohibited.

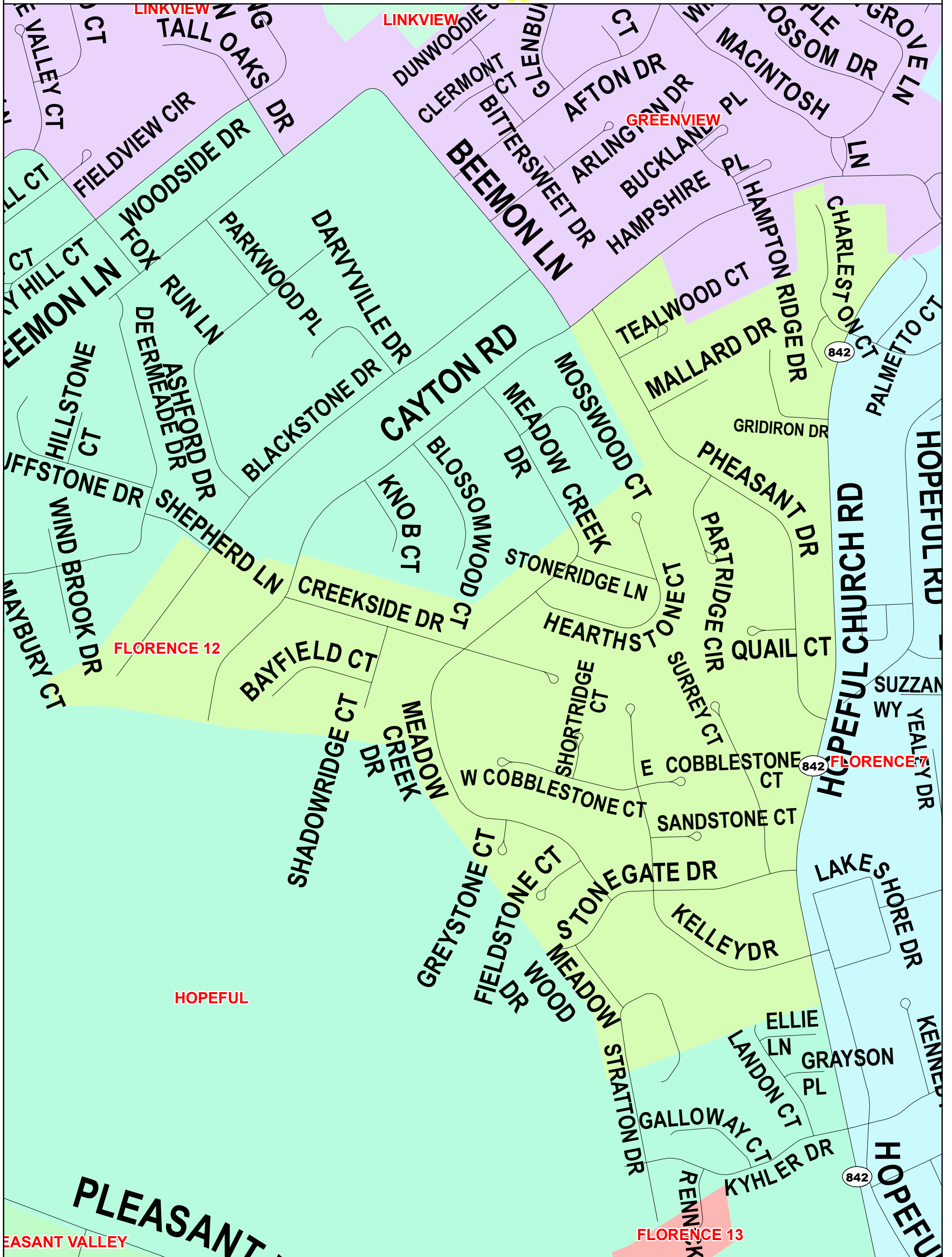
Data used to create this map were compiled from sources that comply with National Map Accuracy Standards. Boone County GIS extends no warranty with respect to the accuracy or content of the information provided by this map. This map should be used for general planning purposes only.



Boone County GIS - Putting Northern Kentucky on the Map


FLORENCE 12

www.boonecountygis.com



Copyright 2024 | Boone County GIS. Reproduction by any means without the express permission of the Boone County Planning Commission is prohibited.

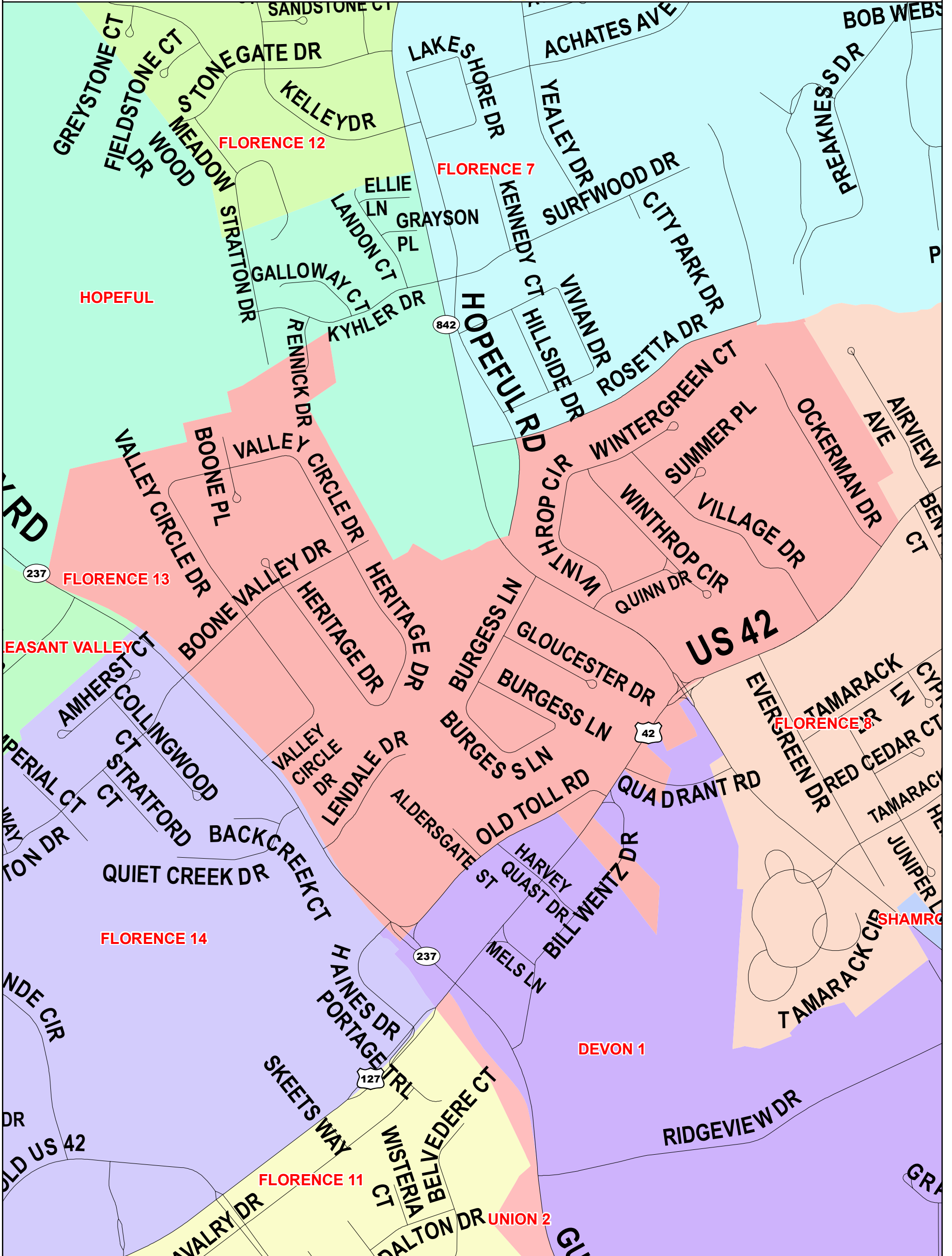
Data used to create this map were compiled from sources that comply with National Map Accuracy Standards. Boone County GIS extends no warranty with respect to the accuracy or content of the information provided by this map. This map should be used for general planning purposes only.



Boone County GIS - Putting Northern Kentucky on the Map


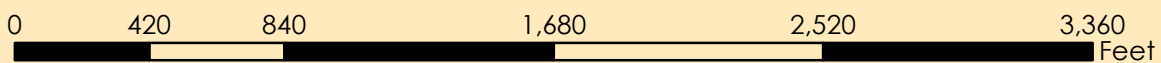
FLORENCE 13

www.boonecountygis.com



Copyright 2024 | Boone County GIS. Reproduction by any means without the express permission of the Boone County Planning Commission is prohibited.

Data used to create this map were compiled from sources that comply with National Map Accuracy Standards. Boone County GIS extends no warranty with respect to the accuracy or content of the information provided by this map. This map should be used for general planning purposes only.



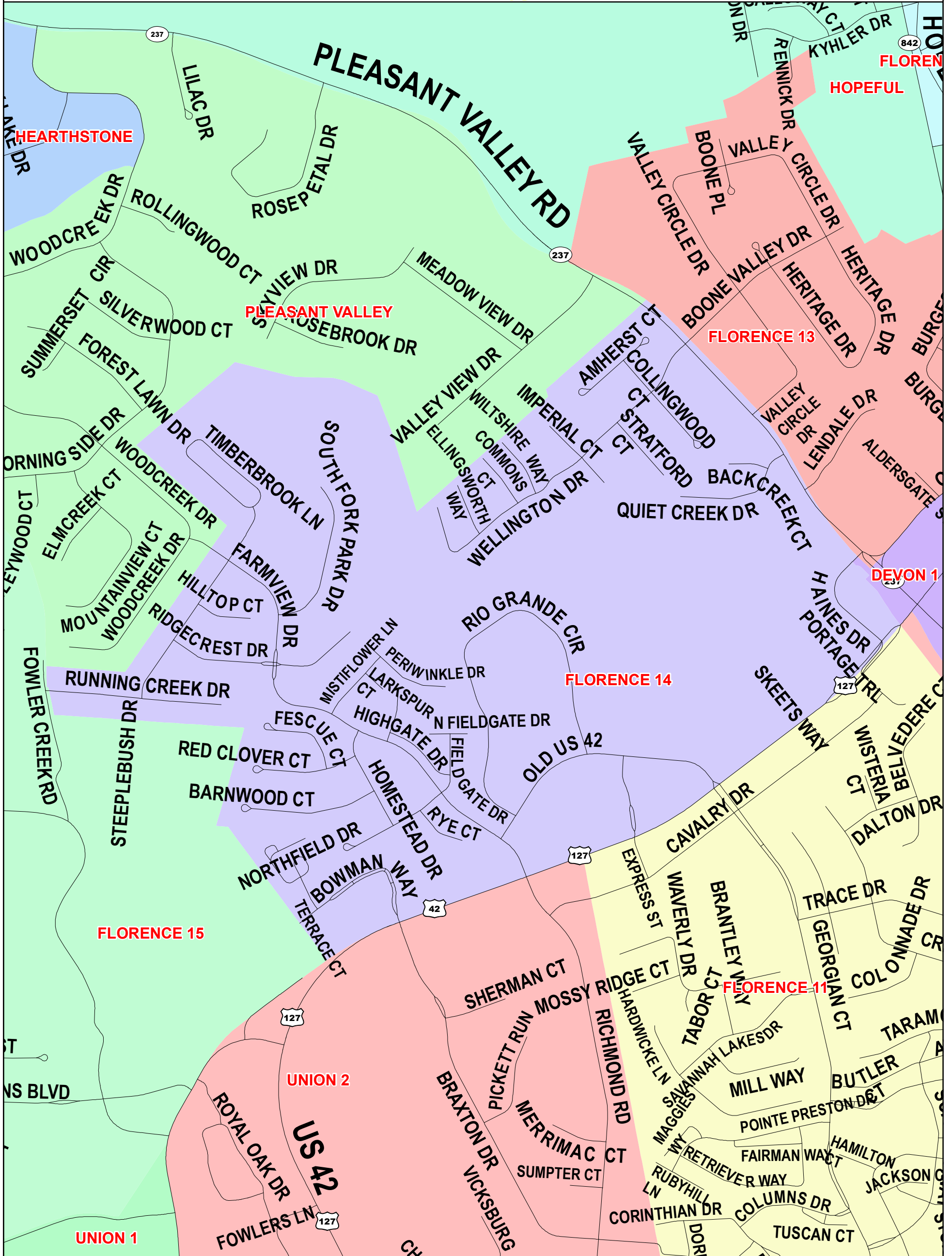
Boone County GIS - Putting Northern Kentucky on the Map

Map Created: 06/13/24

State Plane Kentucky North NAD 1983


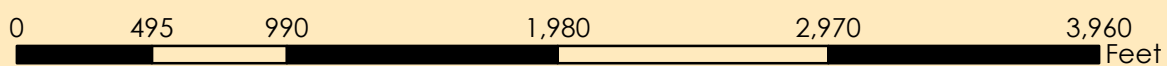
FLORENCE 14

www.boonecountygis.com



Copyright 2024 | Boone County GIS. Reproduction by any means without the express permission of the Boone County Planning Commission is prohibited.

Data used to create this map were compiled from sources that comply with National Map Accuracy Standards. Boone County GIS extends no warranty with respect to the accuracy or content of the information provided by this map. This map should be used for general planning purposes only.



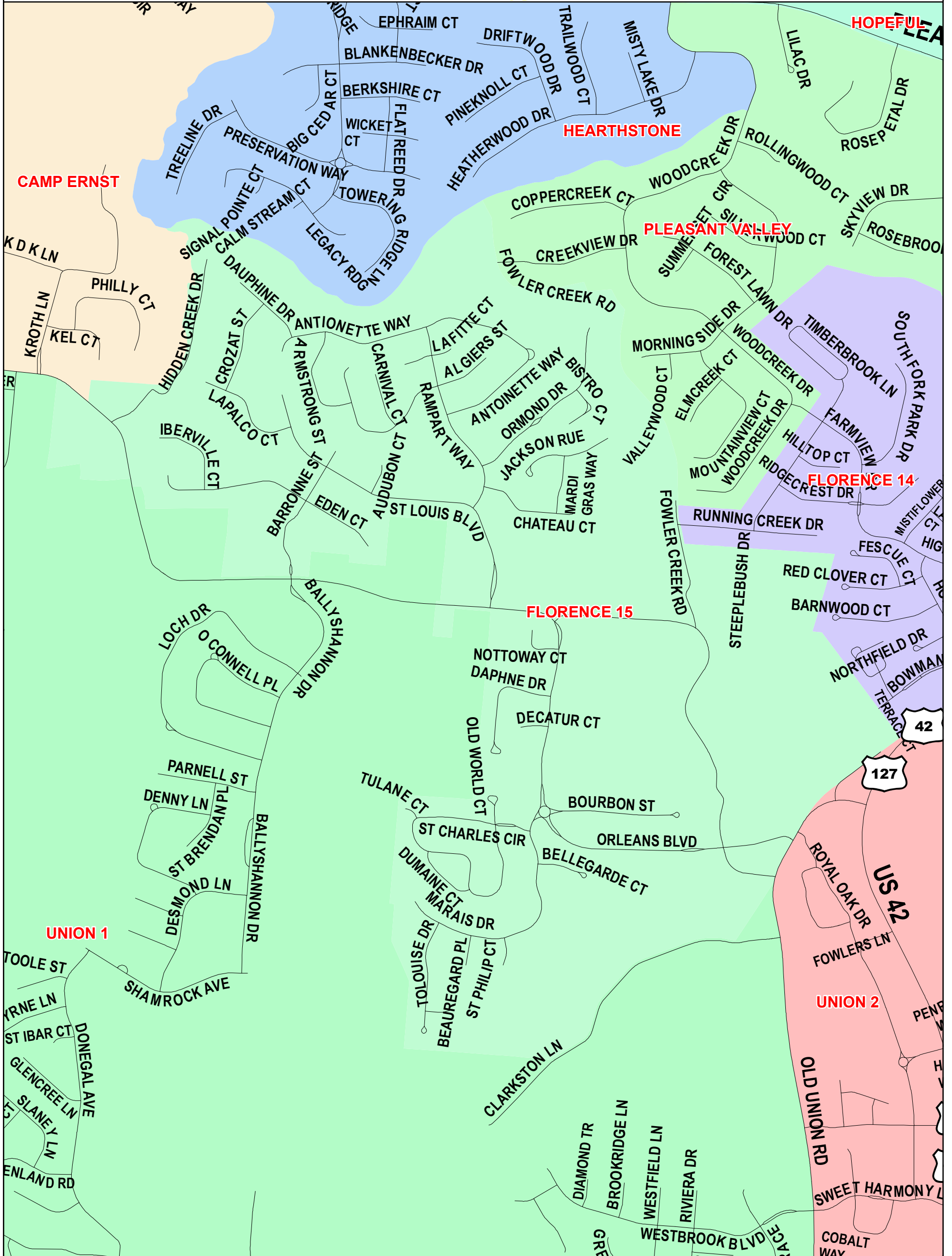
Boone County GIS - Putting Northern Kentucky on the Map

Map Created: 06/13/24

State Plane Kentucky North NAD 1983


FLORENCE 15

www.boonecountygis.com



Copyright 2024 | Boone County GIS. Reproduction by any means without the express permission of the Boone County Planning Commission is prohibited.

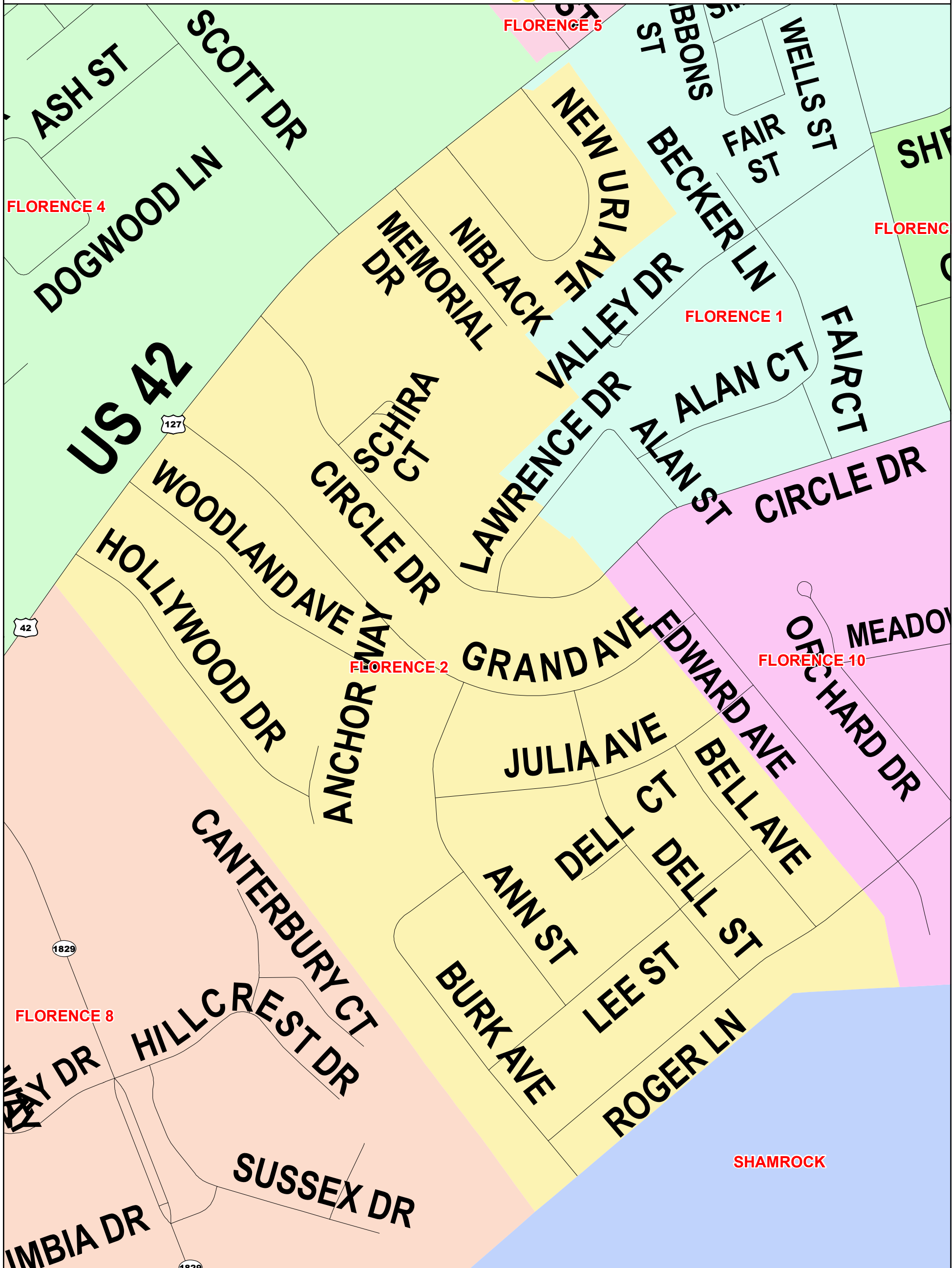
Data used to create this map were compiled from sources that comply with National Map Accuracy Standards. Boone County GIS extends no warranty with respect to the accuracy or content of the information provided by this map. This map should be used for general planning purposes only.



Boone County GIS - Putting Northern Kentucky on the Map


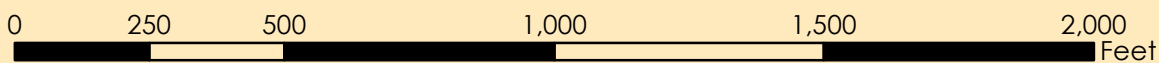
FLORENCE 2

www.boonecountygis.com



Copyright 2024 | Boone County GIS. Reproduction by any means without the express permission of the Boone County Planning Commission is prohibited.

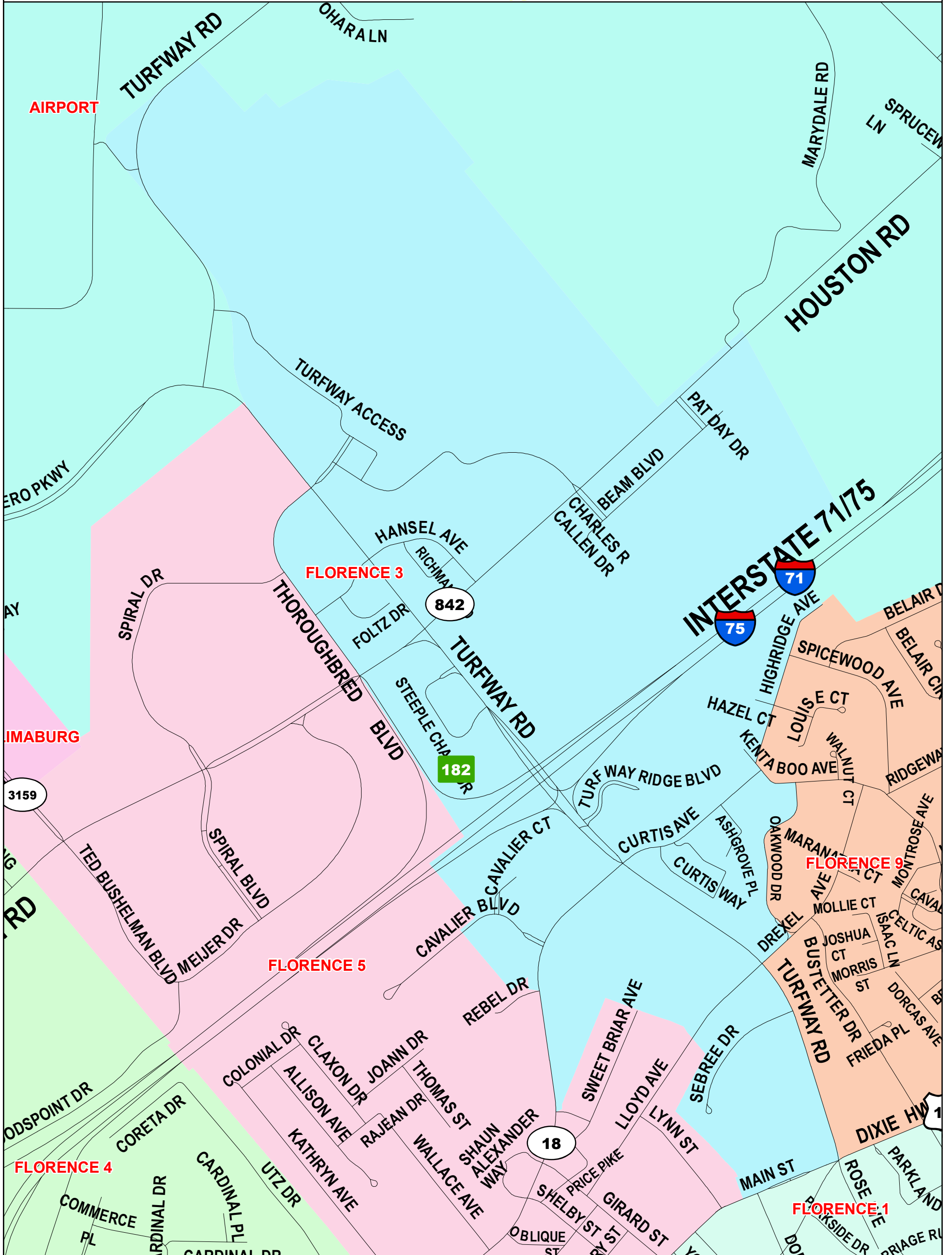
Data used to create this map were compiled from sources that comply with National Map Accuracy Standards. Boone County GIS extends no warranty with respect to the accuracy or content of the information provided by this map. This map should be used for general planning purposes only.



Boone County GIS - Putting Northern Kentucky on the Map


FLORENCE 3

www.boonecountygis.com



Copyright 2024 | Boone County GIS. Reproduction by any means without the express permission of the Boone County Planning Commission is prohibited.

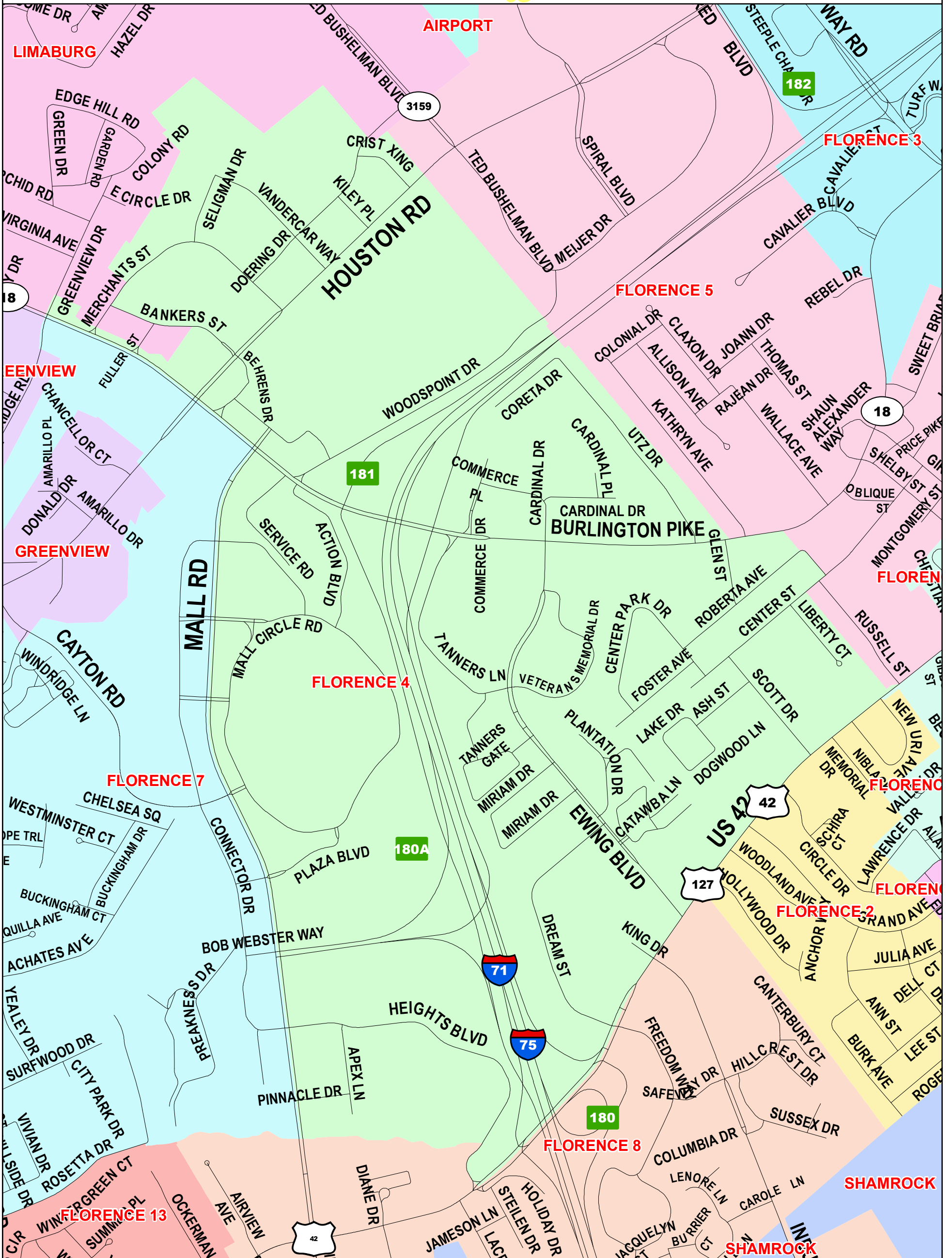
Data used to create this map were compiled from sources that comply with National Map Accuracy Standards. Boone County GIS extends no warranty with respect to the accuracy or content of the information provided by this map. This map should be used for general planning purposes only.



Boone County GIS - Putting Northern Kentucky on the Map


FLORENCE 4

www.boonecountygis.com



Copyright 2024 | Boone County GIS. Reproduction by any means without the express permission of the Boone County Planning Commission is prohibited.

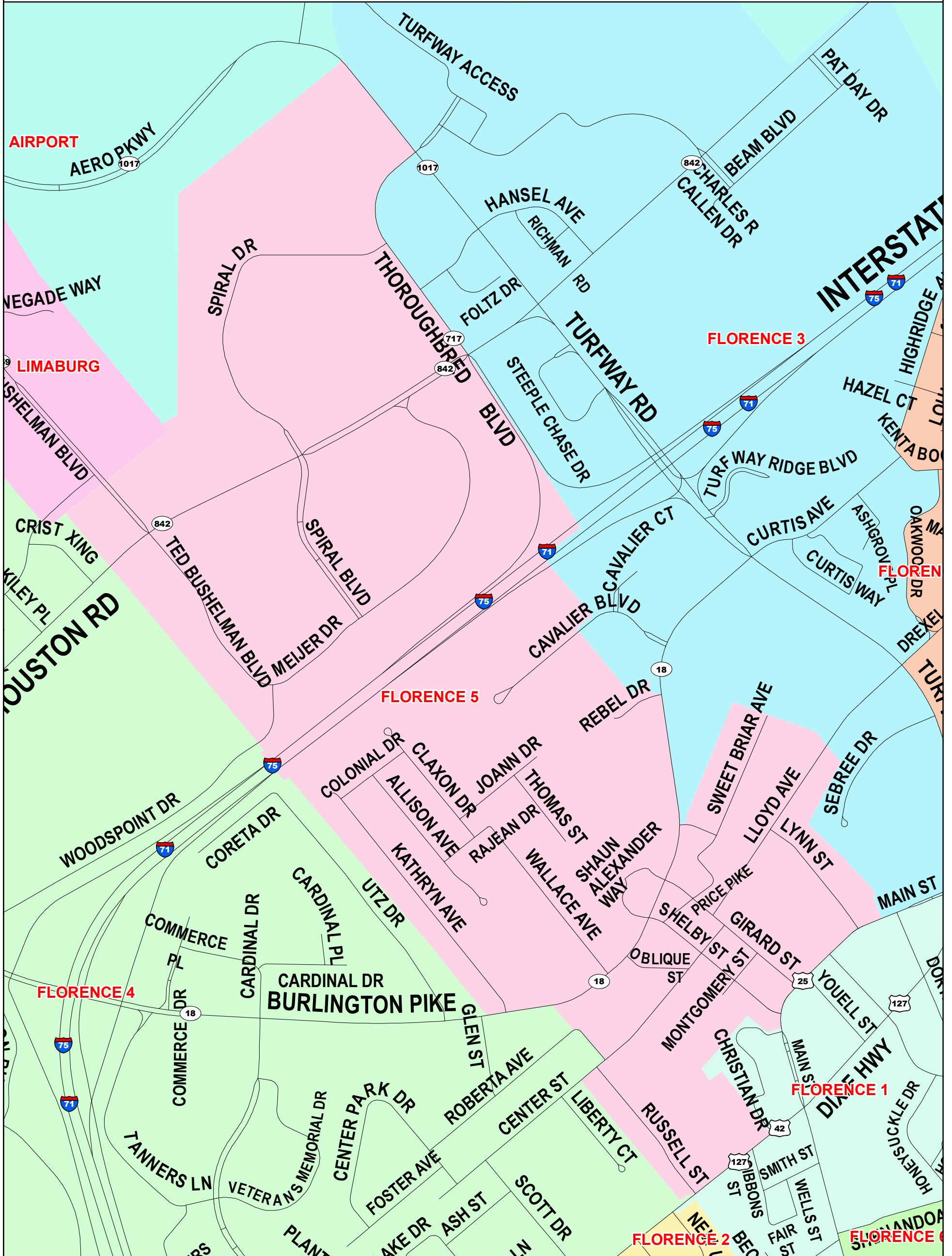
Data used to create this map were compiled from sources that comply with National Map Accuracy Standards. Boone County GIS extends no warranty with respect to the accuracy or content of the information provided by this map. This map should be used for general planning purposes only.



Boone County GIS - Putting Northern Kentucky on the Map


FLORENCE 5

www.boonecountygis.com



Copyright 2024 | Boone County GIS. Reproduction by any means without the express permission of the Boone County Planning Commission is prohibited.

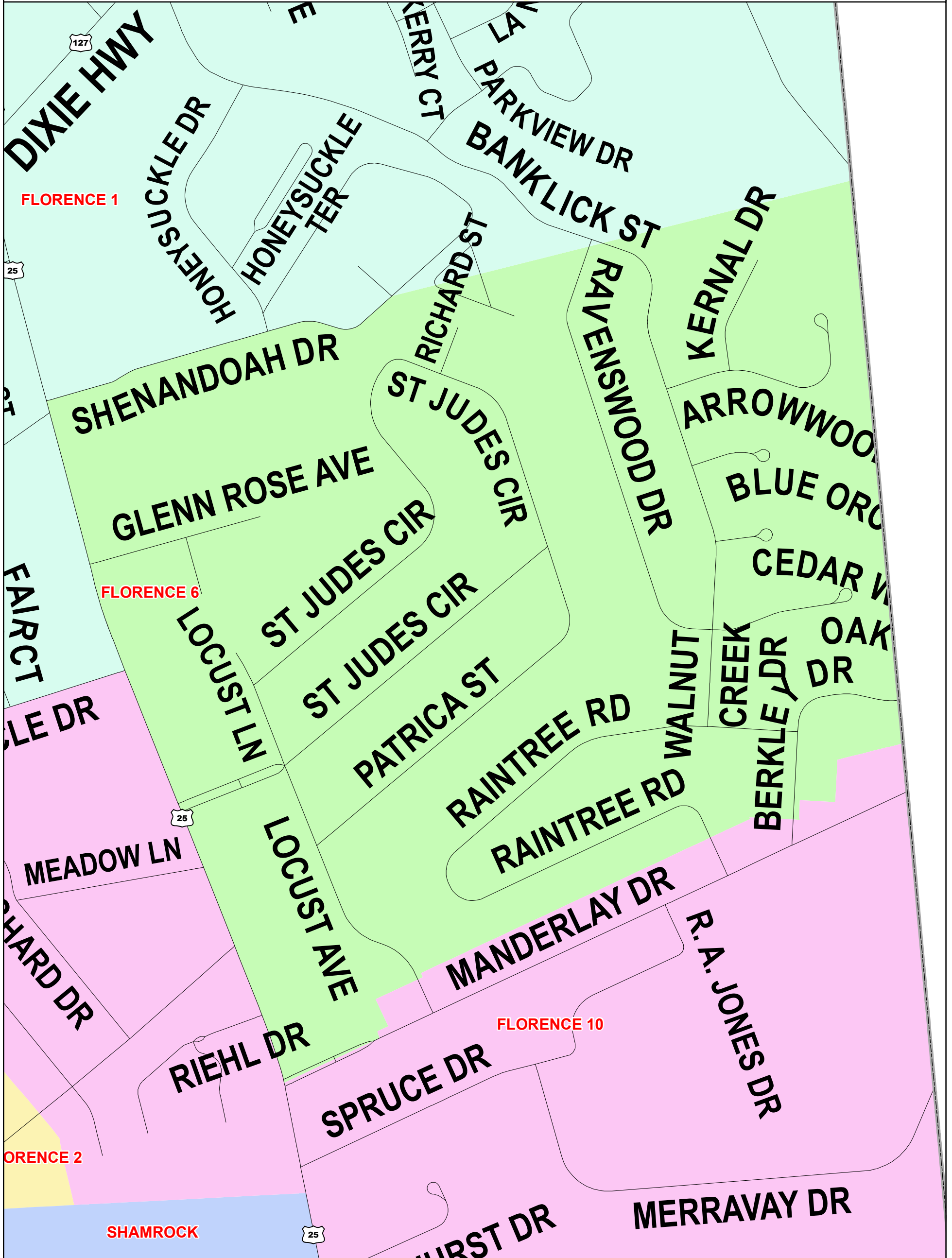
Data used to create this map were compiled from sources that comply with National Map Accuracy Standards. Boone County GIS extends no warranty with respect to the accuracy or content of the information provided by this map. This map should be used for general planning purposes only.



Boone County GIS - Putting Northern Kentucky on the Map


FLORENCE 6

www.boonecountygis.com



Copyright 2024 | Boone County GIS. Reproduction by any means without the express permission of the Boone County Planning Commission is prohibited.

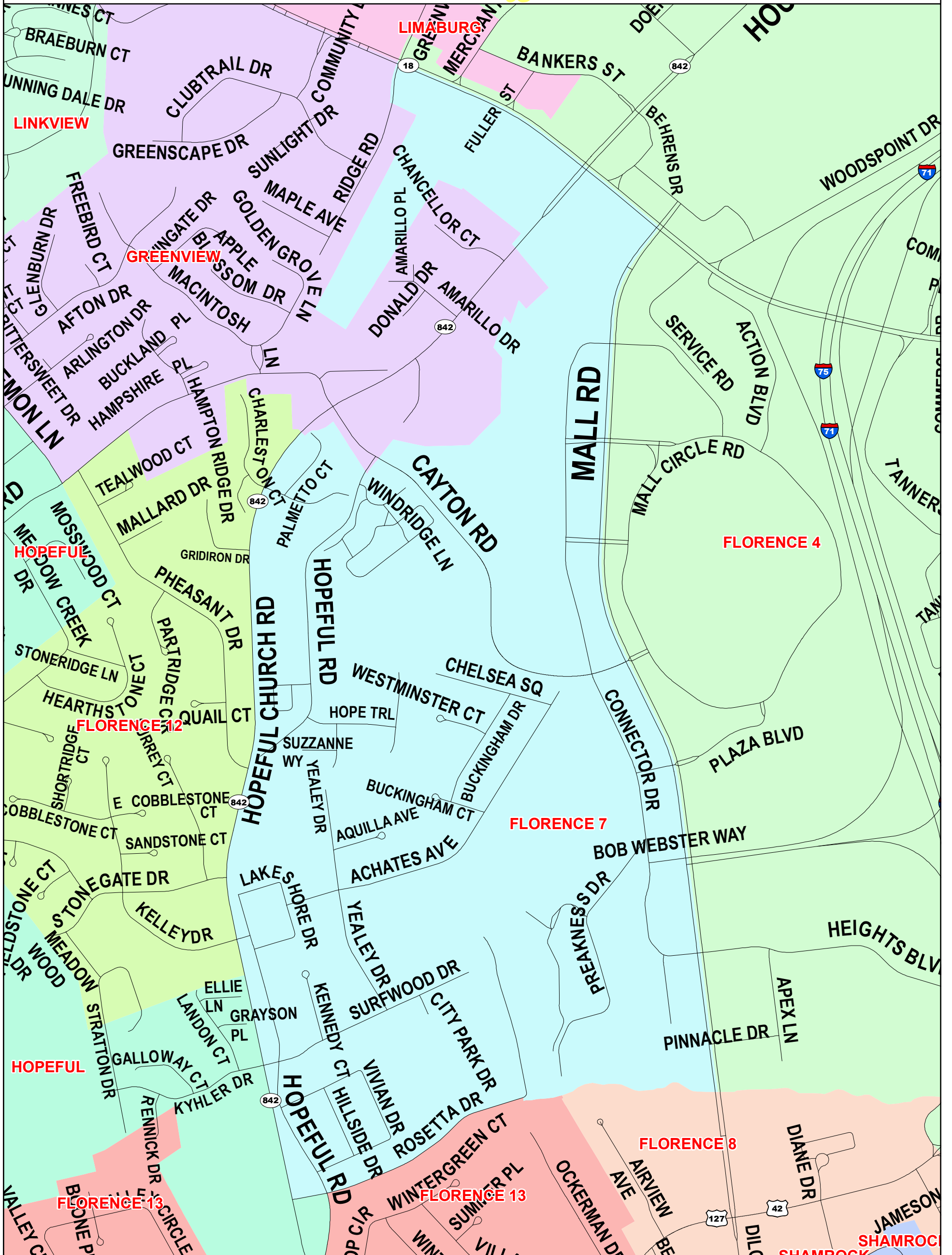
Data used to create this map were compiled from sources that comply with National Map Accuracy Standards. Boone County GIS extends no warranty with respect to the accuracy or content of the information provided by this map. This map should be used for general planning purposes only.



Boone County GIS - Putting Northern Kentucky on the Map


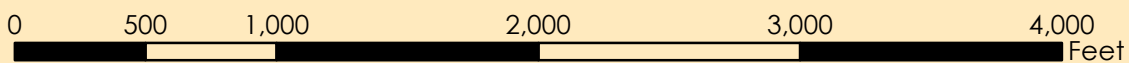
FLORENCE 7

www.boonecountygis.com



Copyright 2024 | Boone County GIS. Reproduction by any means without the express permission of the Boone County Planning Commission is prohibited.

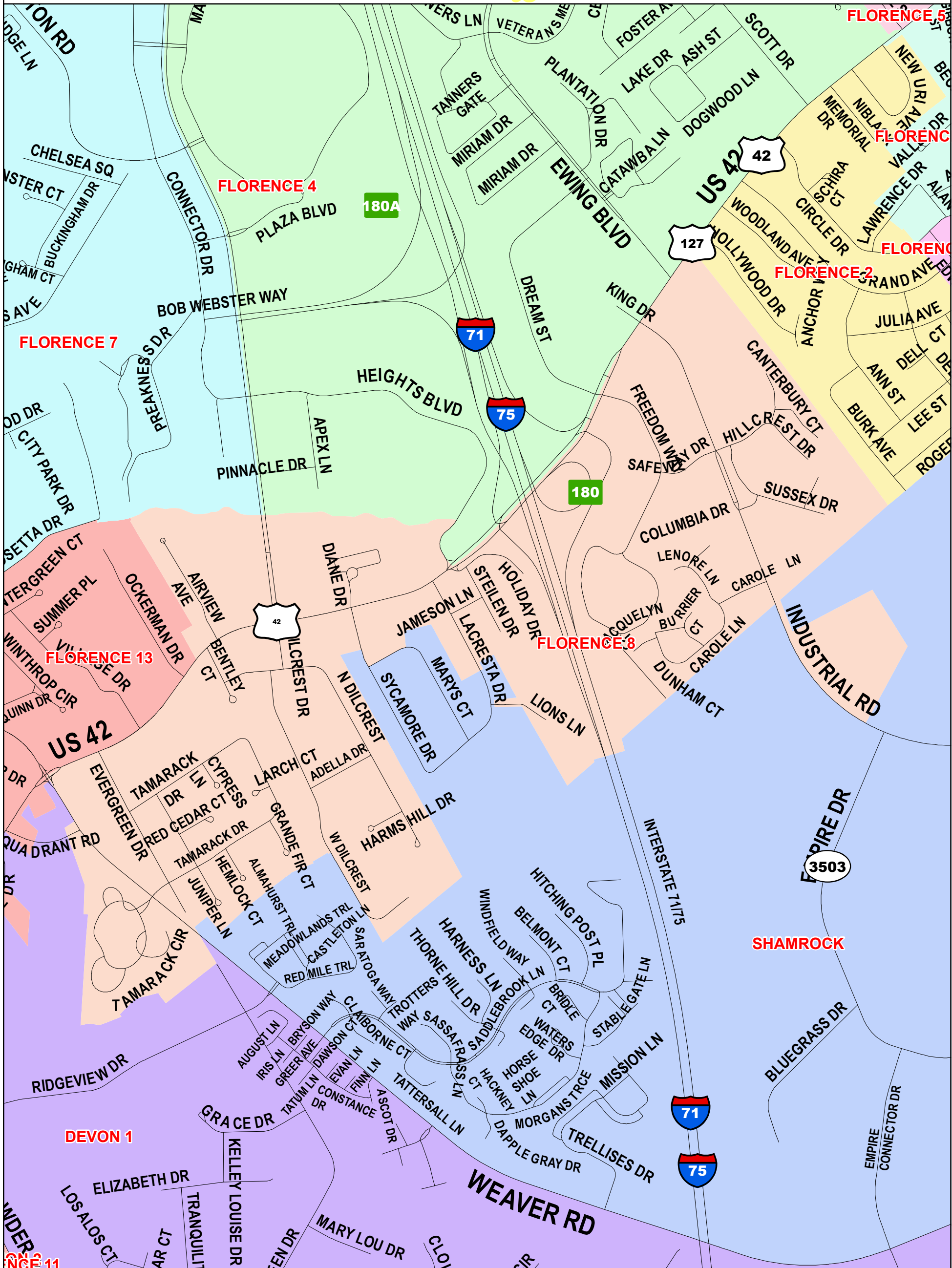
Data used to create this map were compiled from sources that comply with National Map Accuracy Standards. Boone County GIS extends no warranty with respect to the accuracy or content of the information provided by this map. This map should be used for general planning purposes only.



Boone Coun


FLORENCE 8

www.boonecountygis.com



Copyright 2024 | Boone County GIS. Reproduction by any means without the express permission of the Boone County Planning Commission is prohibited.

Data used to create this map were compiled from sources that comply with National Map Accuracy Standards. Boone County GIS extends no warranty with respect to the accuracy or content of the information provided by this map. This map should be used for general planning purposes only.



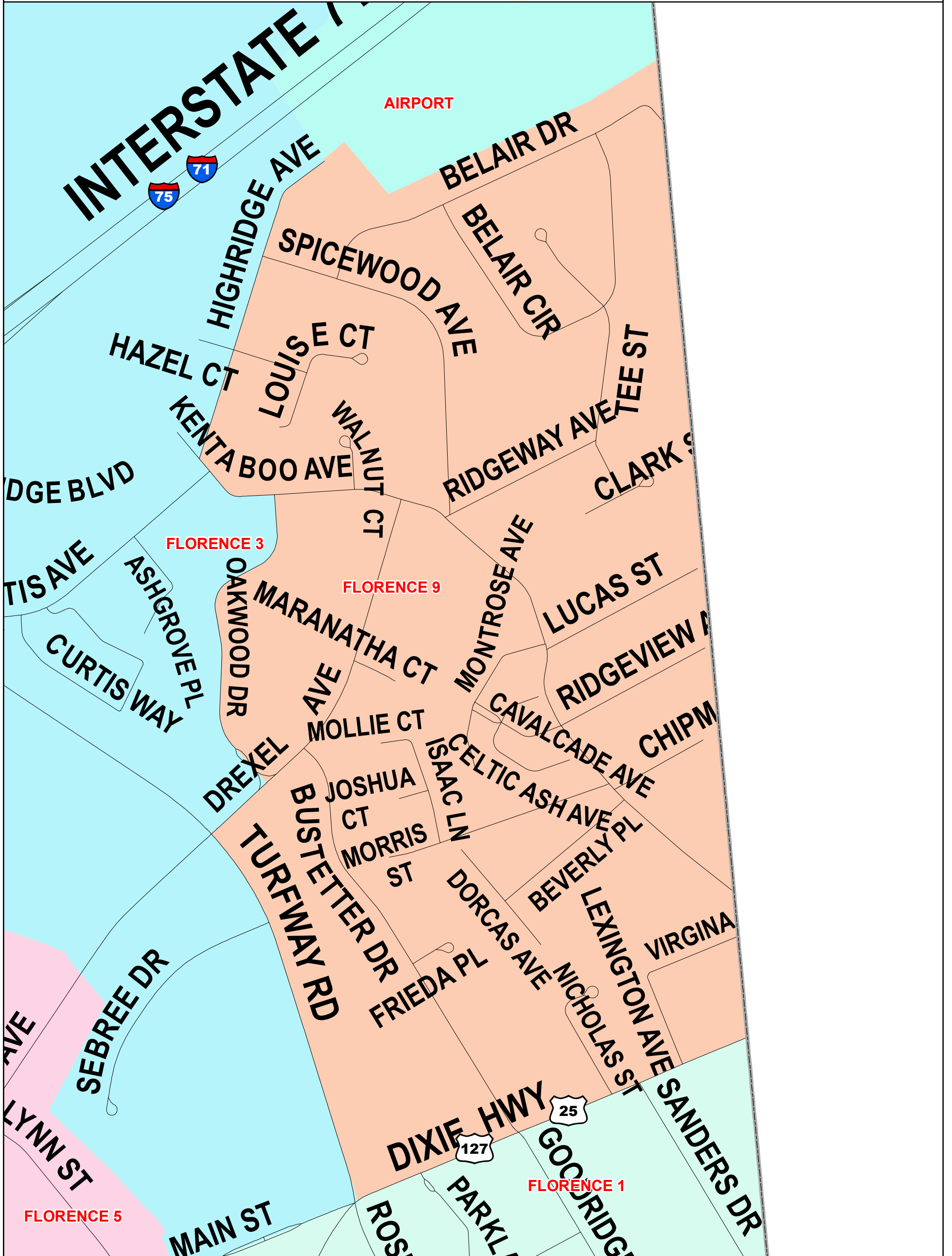
Boone County GIS - Putting Northern Kentucky on the Map

Map Created: 06/13/24

State Plane Kentucky North NAD 1983


FLORENCE 9

www.boonecountygis.com



Copyright 2024 | Boone County GIS. Reproduction by any means without the express permission of the Boone County Planning Commission is prohibited.

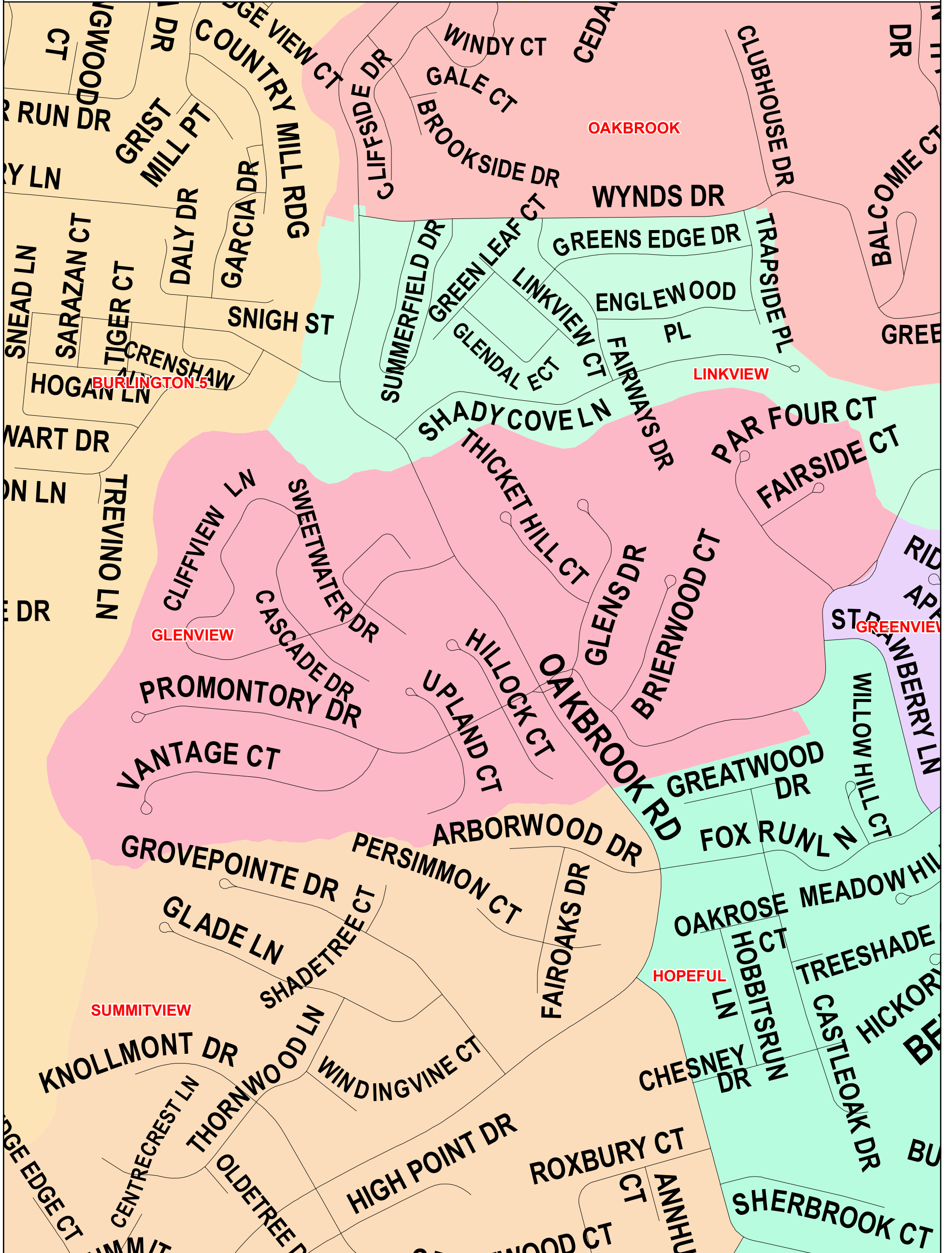
Data used to create this map were compiled from sources that comply with National Map Accuracy Standards. Boone County GIS extends no warranty with respect to the accuracy or content of the information provided by this map. This map should be used for general planning purposes only.



Boone County GIS - Putting Northern Kentucky on the Map


GLENVIEW

www.boonecountygis.com



Copyright 2024 | Boone County GIS. Reproduction by any means without the express permission of the Boone County Planning Commission is prohibited.

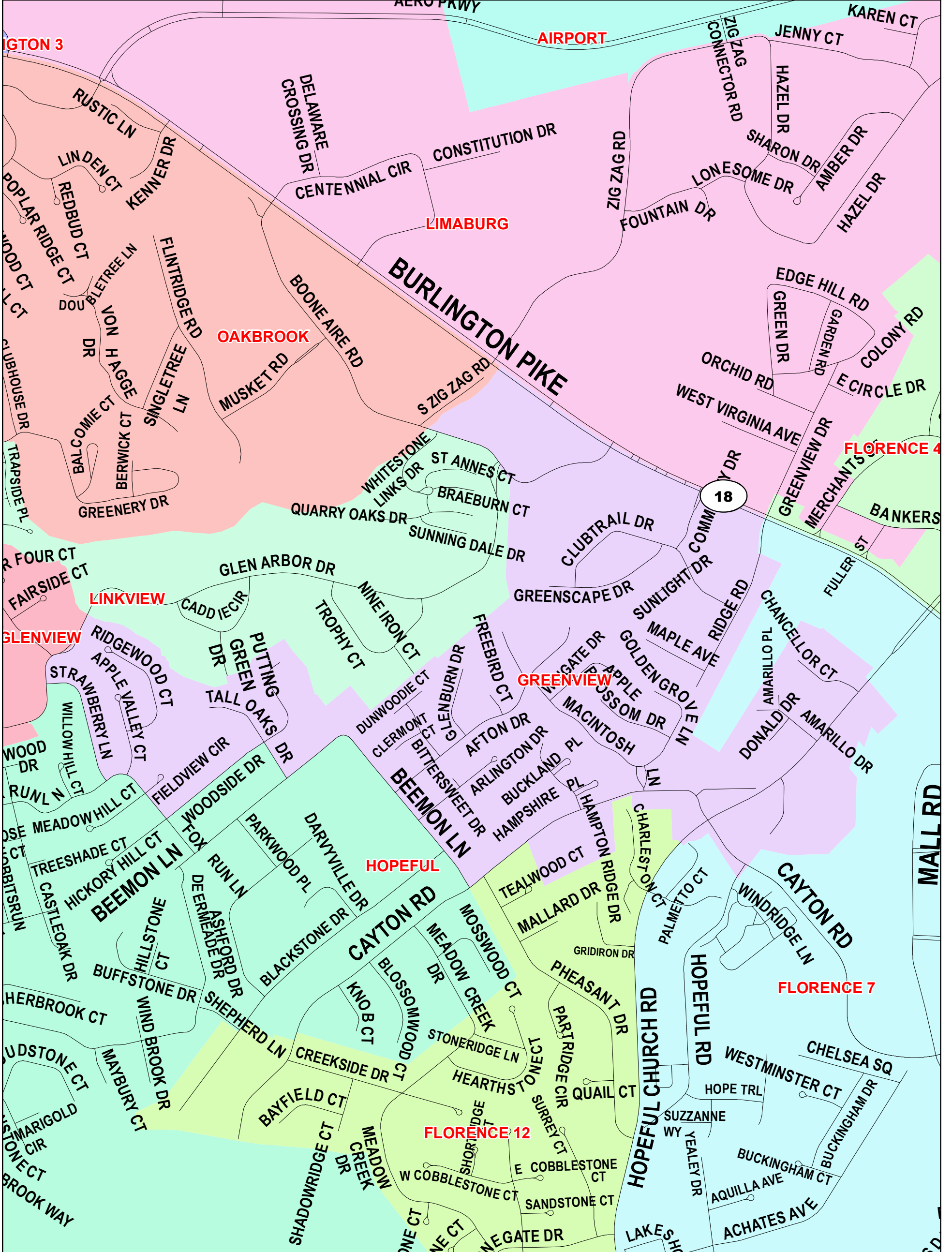
Data used to create this map were compiled from sources that comply with National Map Accuracy Standards. Boone County GIS extends no warranty with respect to the accuracy or content of the information provided by this map. This map should be used for general planning purposes only.



Boone County GIS - Putting Northern Kentucky on the Map


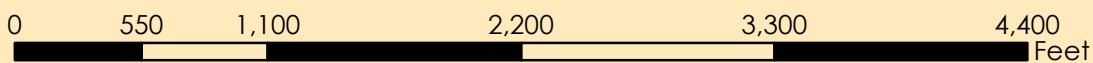
GREENVIEW

www.boonecountygis.com



Copyright 2024 | Boone County GIS. Reproduction by any means without the express permission of the Boone County Planning Commission is prohibited.

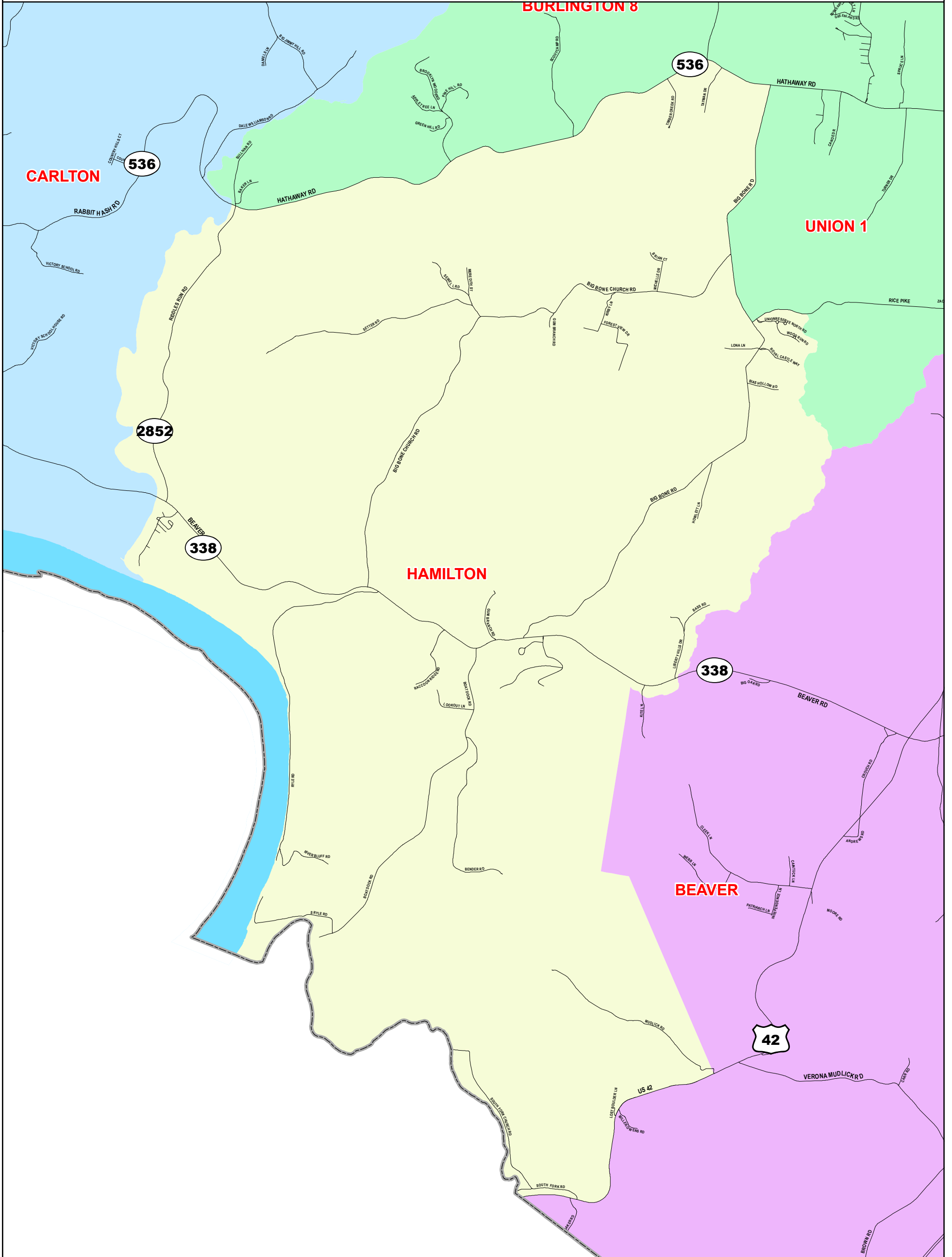
Data used to create this map were compiled from sources that comply with National Map Accuracy Standards. Boone County GIS extends no warranty with respect to the accuracy or content of the information provided by this map. This map should be used for general planning purposes only.



Boone County GIS - Putting Northern Kentucky on the Map


HAMILTON

www.boonecountygis.com



Copyright 2024 | Boone County GIS. Reproduction by any means without the express permission of the Boone County Planning Commission is prohibited.

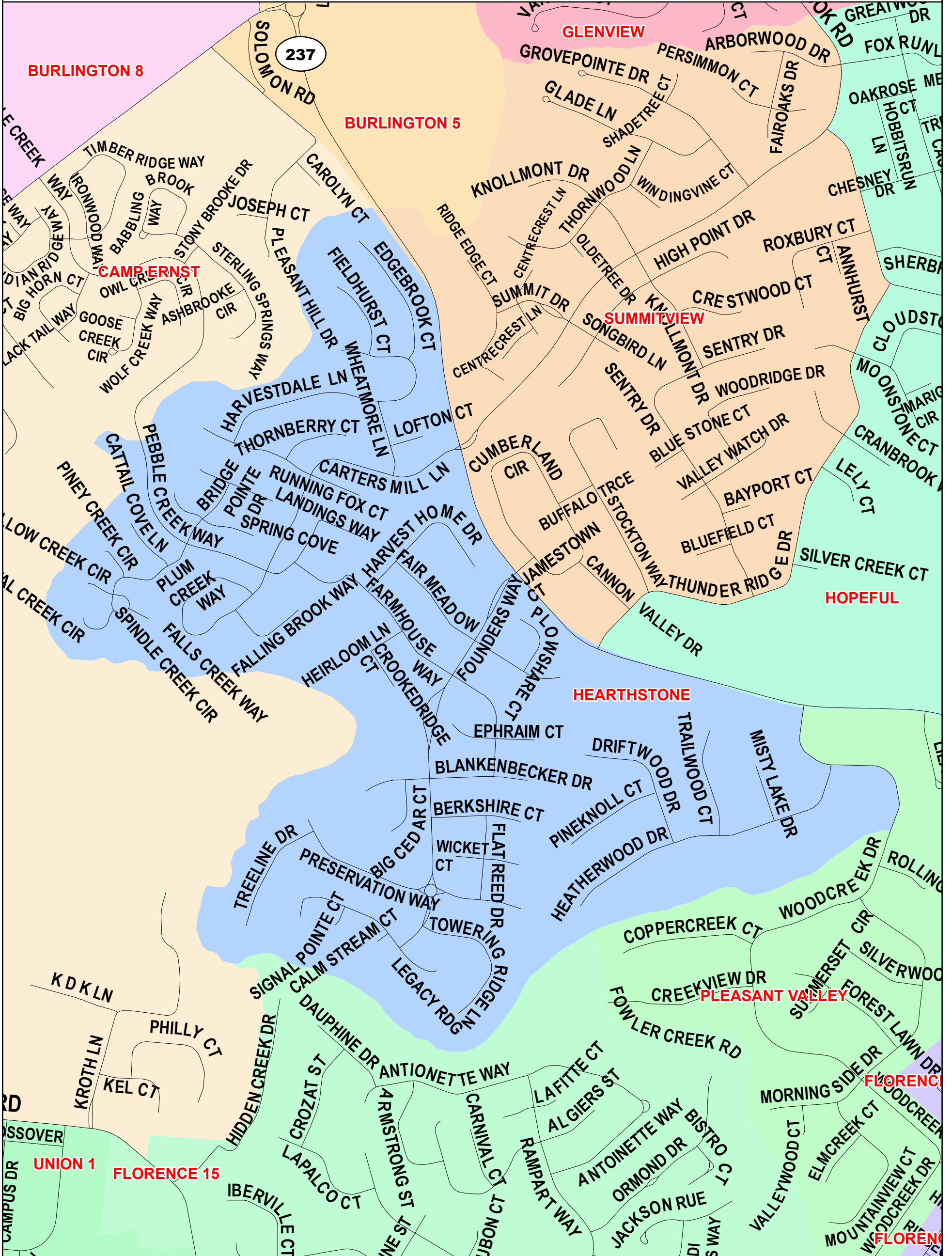
Data used to create this map were compiled from sources that comply with National Map Accuracy Standards. Boone County GIS extends no warranty with respect to the accuracy or content of the information provided by this map. This map should be used for general planning purposes only.



Boone County GIS - Putting Northern Kentucky on the Map


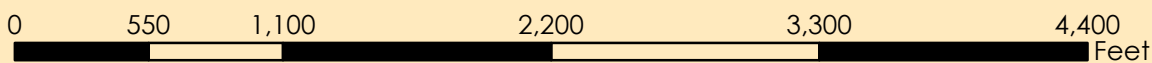
HEARTHSTONE

www.boonecountygis.com



Copyright 2024 | Boone County GIS. Reproduction by any means without the express permission of the Boone County Planning Commission is prohibited.

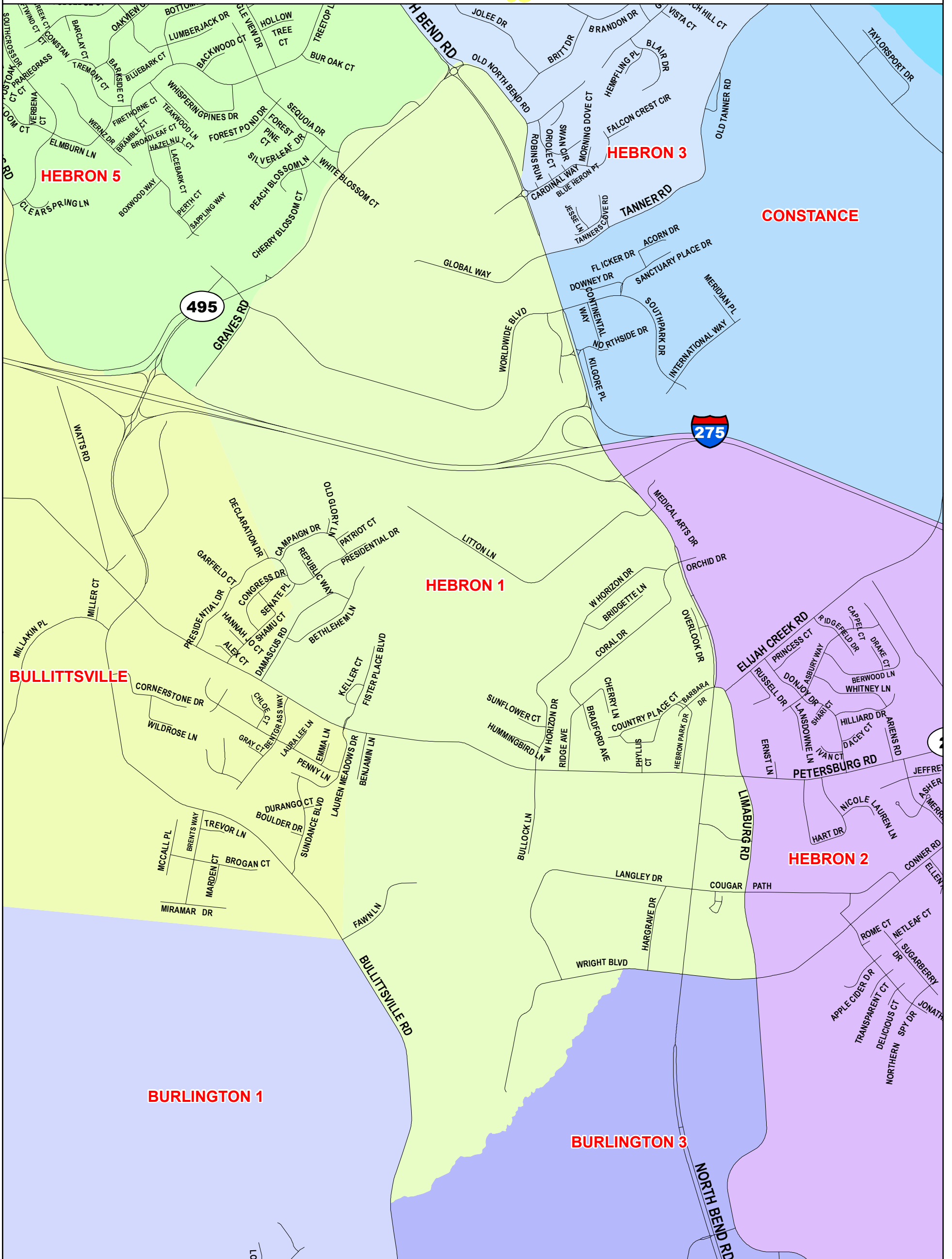
Data used to create this map were compiled from sources that comply with National Map Accuracy Standards. Boone County GIS extends no warranty with respect to the accuracy or content of the information provided by this map. This map should be used for general planning purposes only.



Boone County GIS - Putting Northern Kentucky on the Map


HEBRON 1

www.boonecountygis.com



Copyright 2024 | Boone County GIS. Reproduction by any means without the express permission of the Boone County Planning Commission is prohibited.

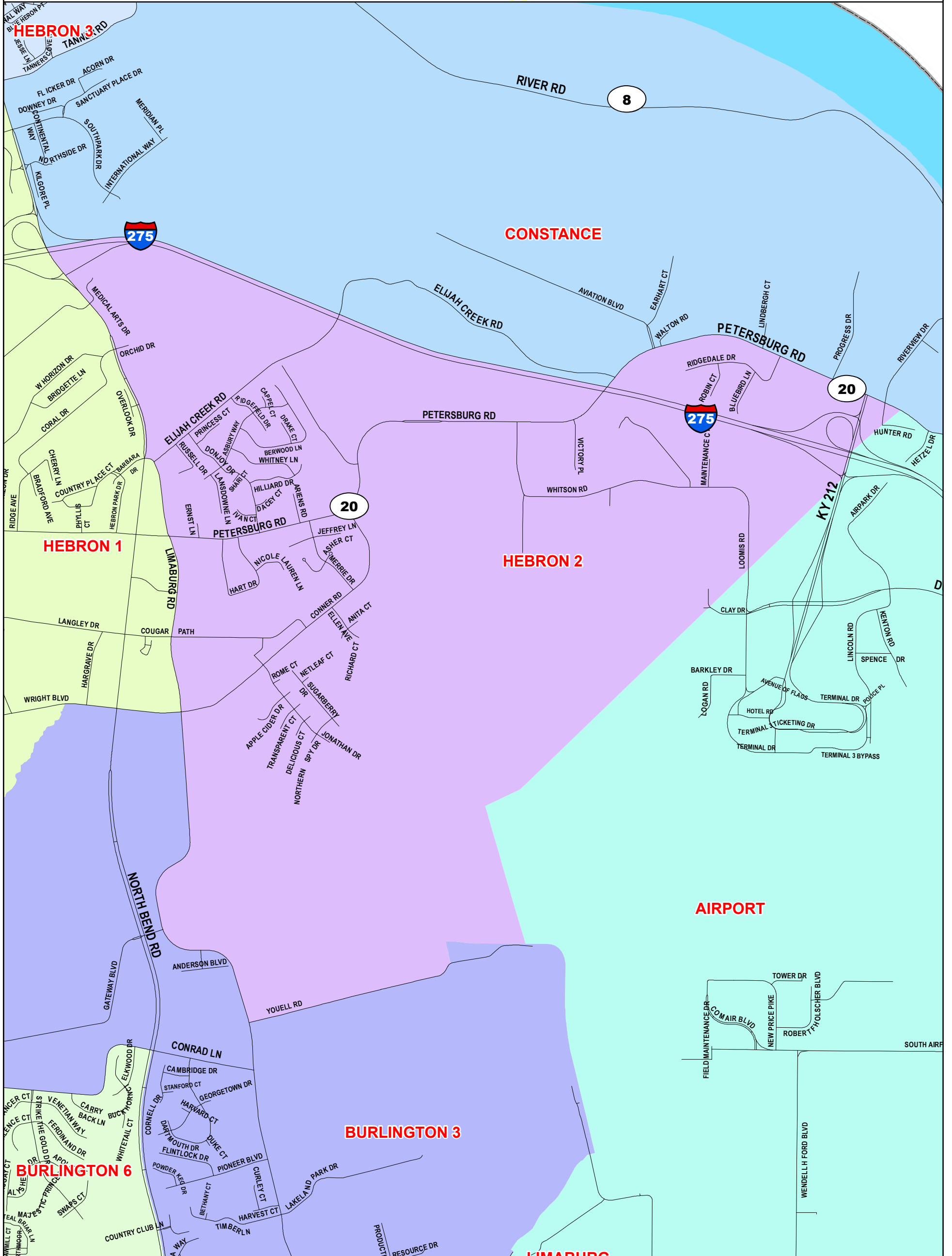
Data used to create this map were compiled from sources that comply with National Map Accuracy Standards. Boone County GIS extends no warranty with respect to the accuracy or content of the information provided by this map. This map should be used for general planning purposes only.



Boone County GIS - Putting Northern Kentucky on the Map


HEBRON 2

www.boonecountygis.com



Copyright 2024 | Boone County GIS. Reproduction by any means without the express permission of the Boone County Planning Commission is prohibited.

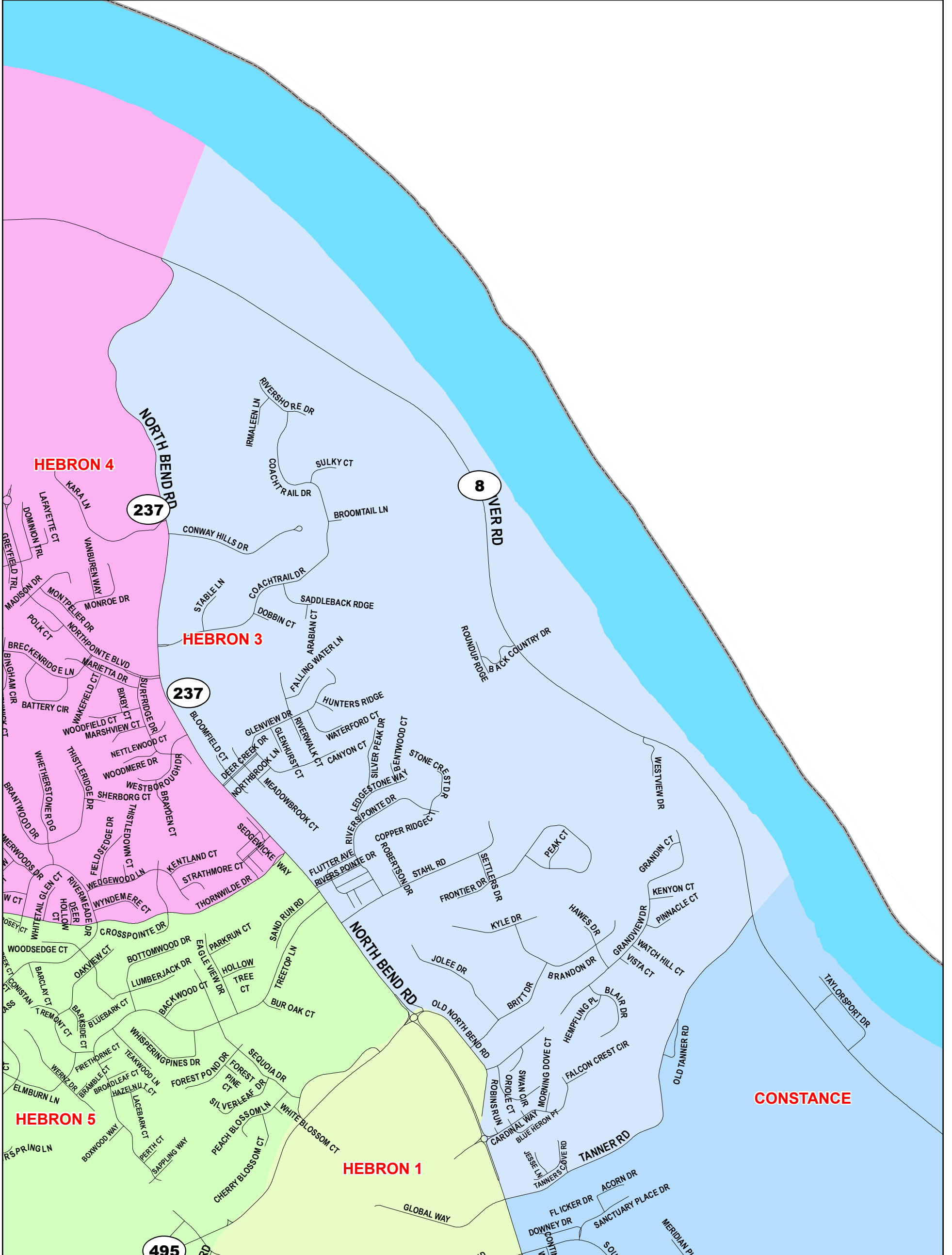
Data used to create this map were compiled from sources that comply with National Map Accuracy Standards. Boone County GIS extends no warranty with respect to the accuracy or content of the information provided by this map. This map should be used for general planning purposes only.



Boone County GIS - Putting Northern Kentucky on the Map


HEBRON 3

www.boonecountygis.com



Copyright 2024 | Boone County GIS. Reproduction by any means without the express permission of the Boone County Planning Commission is prohibited.

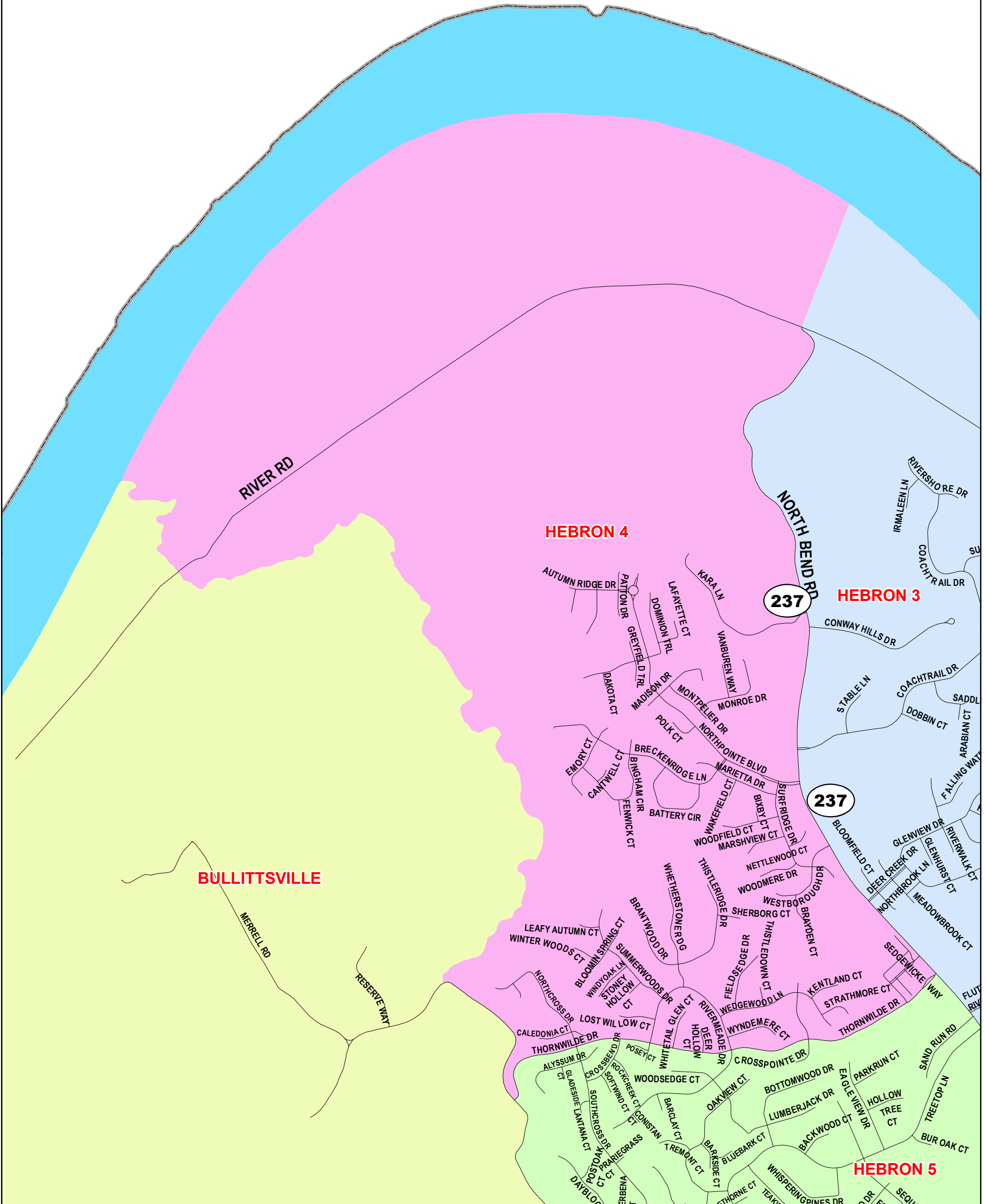
Data used to create this map were compiled from sources that comply with National Map Accuracy Standards. Boone County GIS extends no warranty with respect to the accuracy or content of the information provided by this map. This map should be used for general planning purposes only.



Boone County GIS - Putting Northern Kentucky on the Map


HEBRON 4

www.boonecountygis.com



Copyright 2024 | Boone County GIS. Reproduction by any means without the express permission of the Boone County Planning Commission is prohibited.

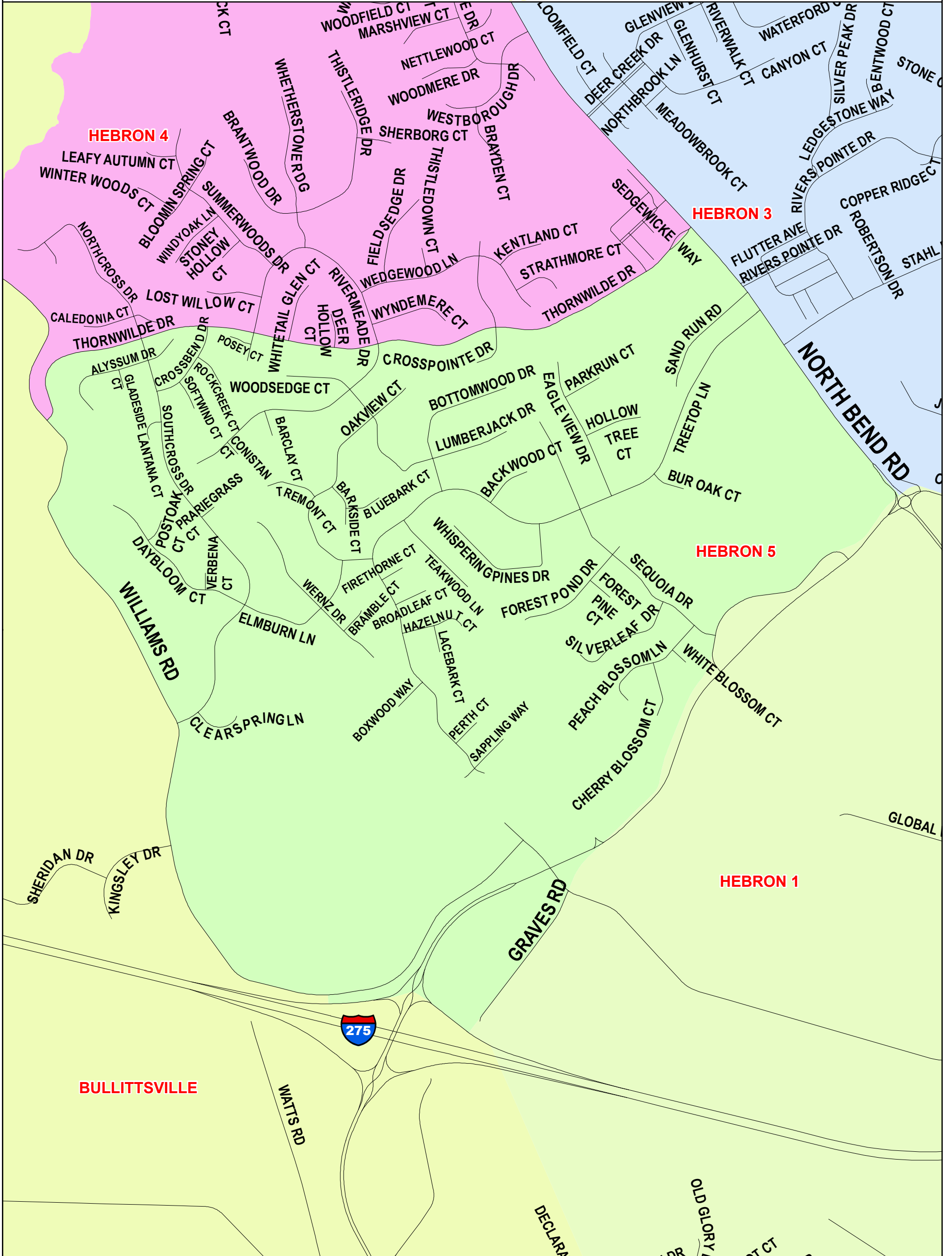
Data used to create this map were compiled from sources that comply with National Map Accuracy Standards. Boone County GIS extends no warranty with respect to the accuracy or content of the information provided by this map. This map should be used for general planning purposes only.



Boone County GIS - Putting Northern Kentucky on the Map


HEBRON 5

www.boonecountygis.com



Copyright 2024 | Boone County GIS. Reproduction by any means without the express permission of the Boone County Planning Commission is prohibited.

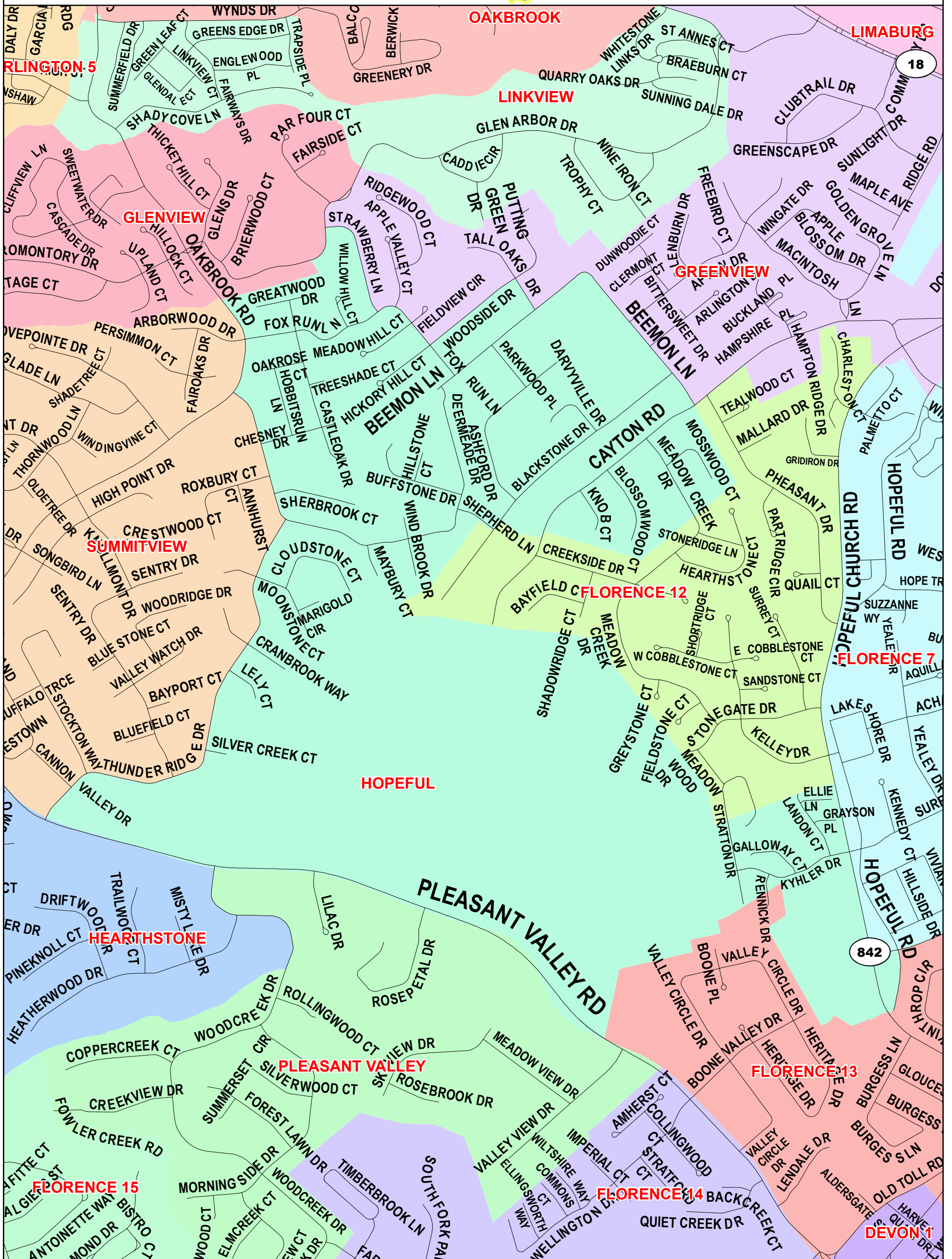
Data used to create this map were compiled from sources that comply with National Map Accuracy Standards. Boone County GIS extends no warranty with respect to the accuracy or content of the information provided by this map. This map should be used for general planning purposes only.



Boone County GIS - Putting Northern Kentucky on the Map


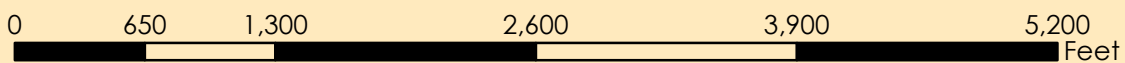
HOPEFUL

www.boonecountygis.com



Copyright 2024 | Boone County GIS. Reproduction by any means without the express permission of the Boone County Planning Commission is prohibited.

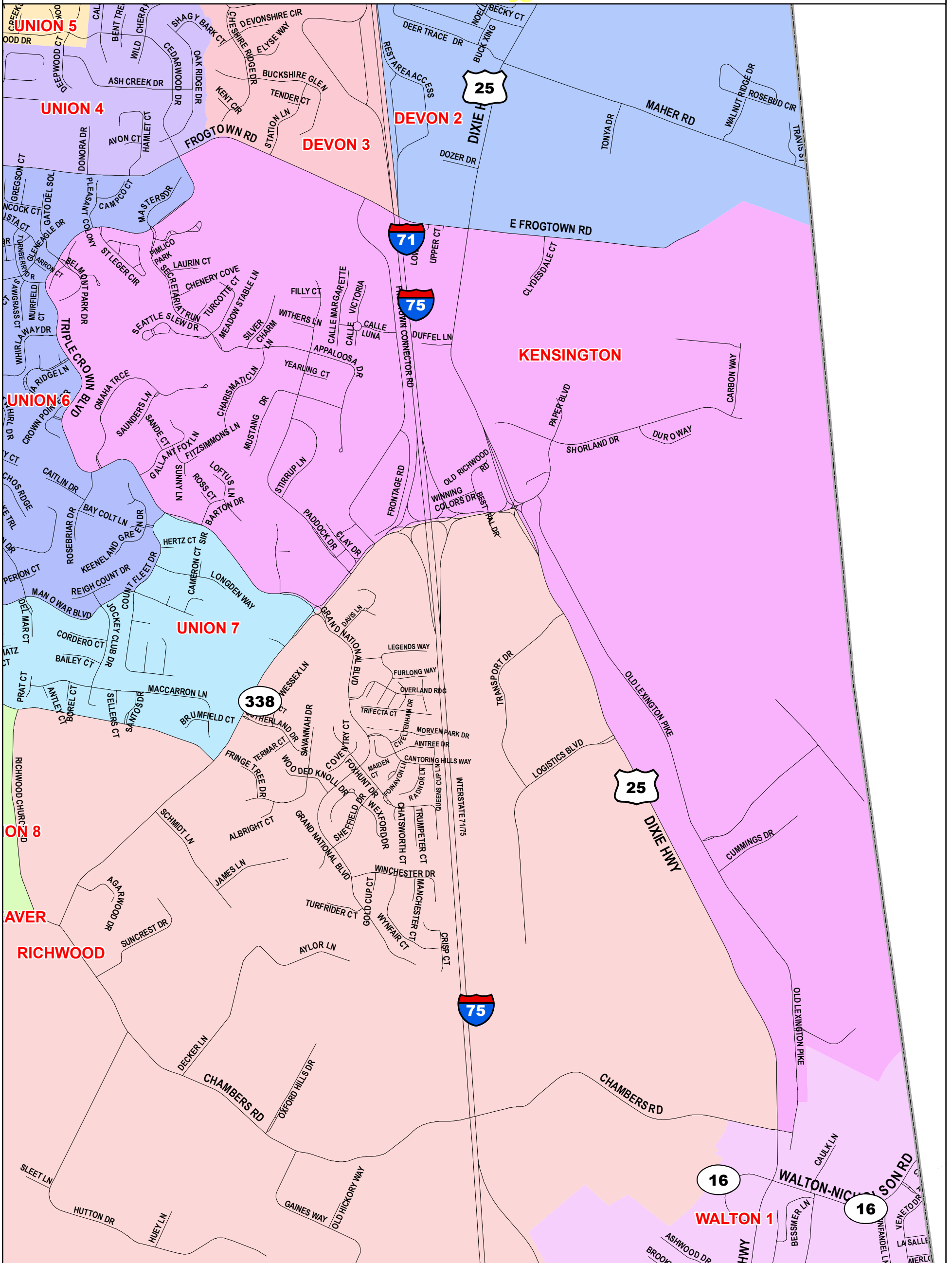
Data used to create this map were compiled from sources that comply with National Map Accuracy Standards. Boone County GIS extends no warranty with respect to the accuracy or content of the information provided by this map. This map should be used for general planning purposes only.



Boone County GIS - Putting Northern Kentucky on the Map


KENSINGTON

www.boonecountygis.com



Copyright 2024 | Boone County GIS. Reproduction by any means without the express permission of the Boone County Planning Commission is prohibited.

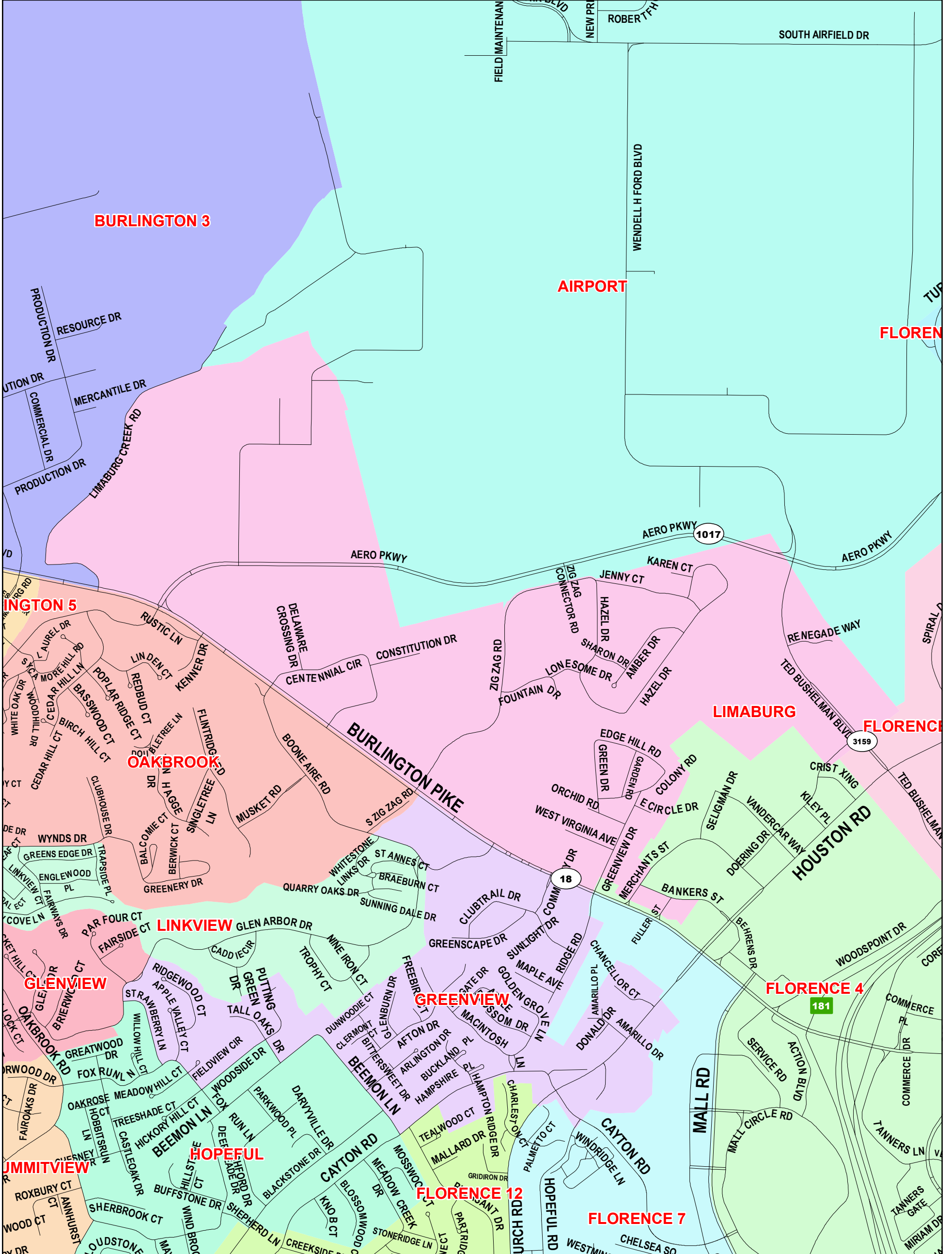
Data used to create this map were compiled from sources that comply with National Map Accuracy Standards. Boone County GIS extends no warranty with respect to the accuracy or content of the information provided by this map. This map should be used for general planning purposes only.



Boone County GIS - Putting Northern Kentucky on the Map


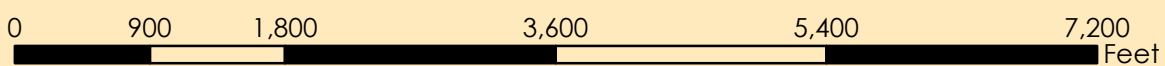
LIMABURG

www.boonecountygis.com



Copyright 2024 | Boone County GIS. Reproduction by any means without the express permission of the Boone County Planning Commission is prohibited.

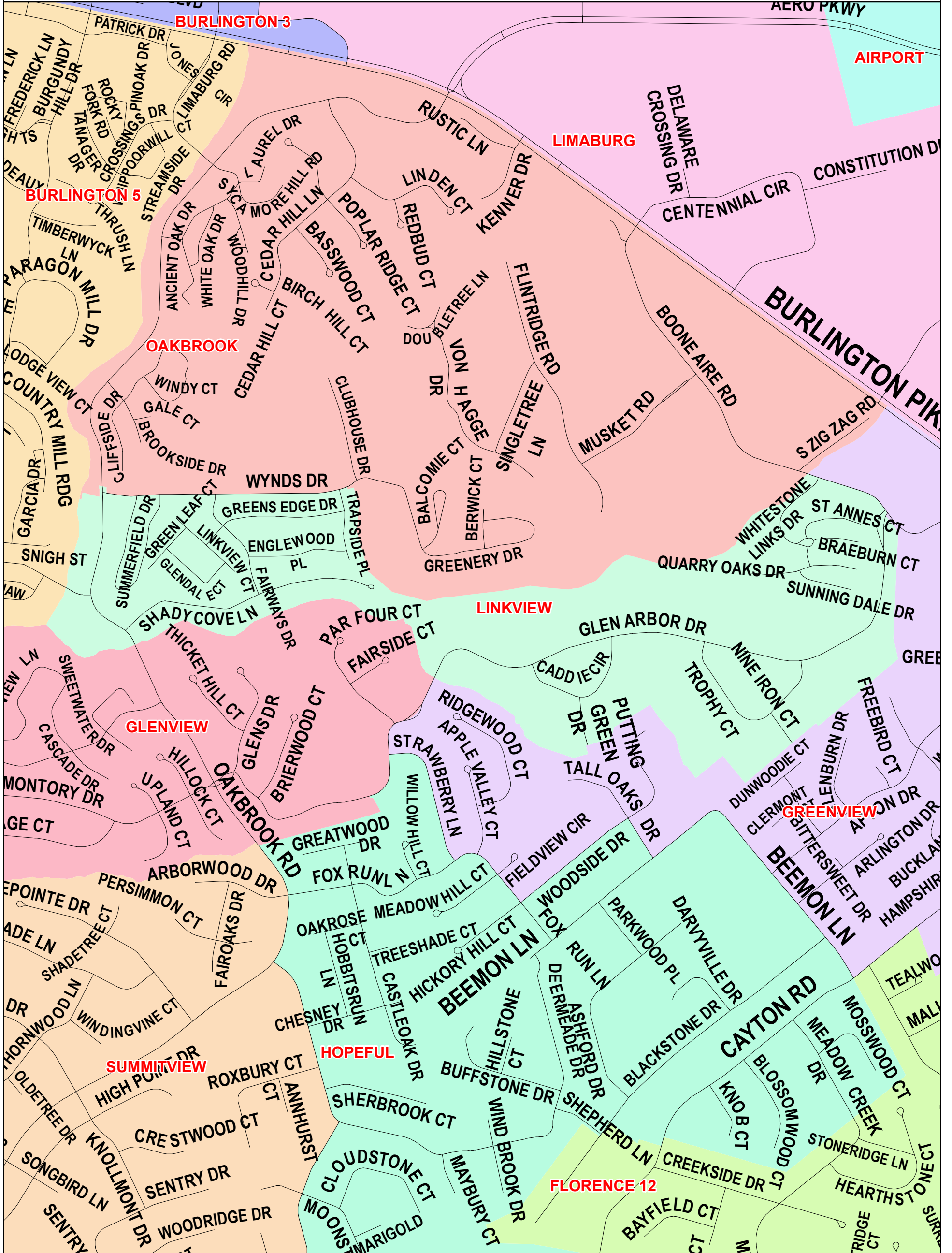
Data used to create this map were compiled from sources that comply with National Map Accuracy Standards. Boone County GIS extends no warranty with respect to the accuracy or content of the information provided by this map. This map should be used for general planning purposes only.



Boone County GIS - Putting Northern Kentucky on the Map


LINKVIEW

www.boonecountygis.com



Copyright 2024 | Boone County GIS. Reproduction by any means without the express permission of the Boone County Planning Commission is prohibited.

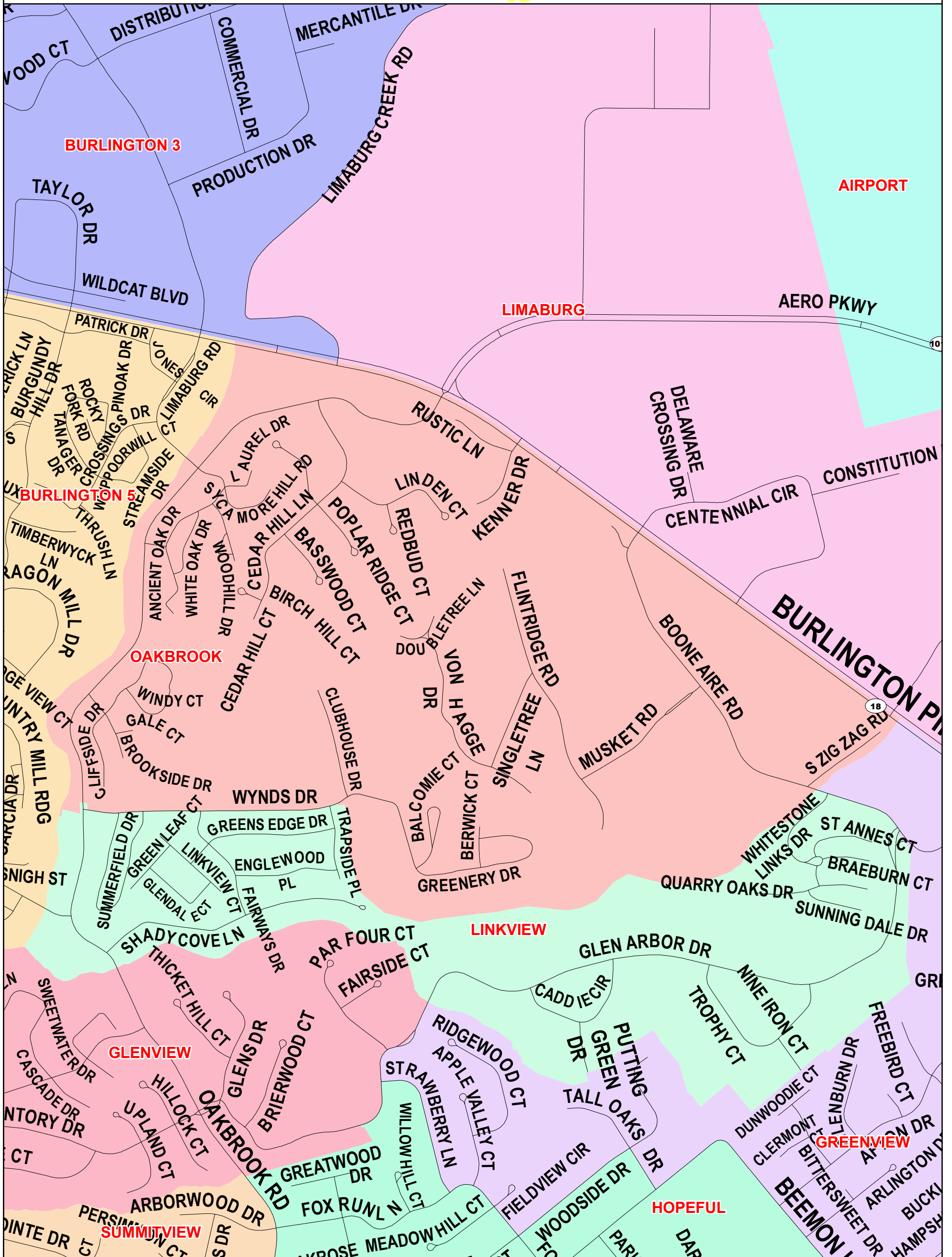
Data used to create this map were compiled from sources that comply with National Map Accuracy Standards. Boone County GIS extends no warranty with respect to the accuracy or content of the information provided by this map. This map should be used for general planning purposes only.



Boone County GIS - Putting Northern Kentucky on the Map


OAKBROOK

www.boonecountygis.com



Copyright 2024 | Boone County GIS. Reproduction by any means without the express permission of the Boone County Planning Commission is prohibited.

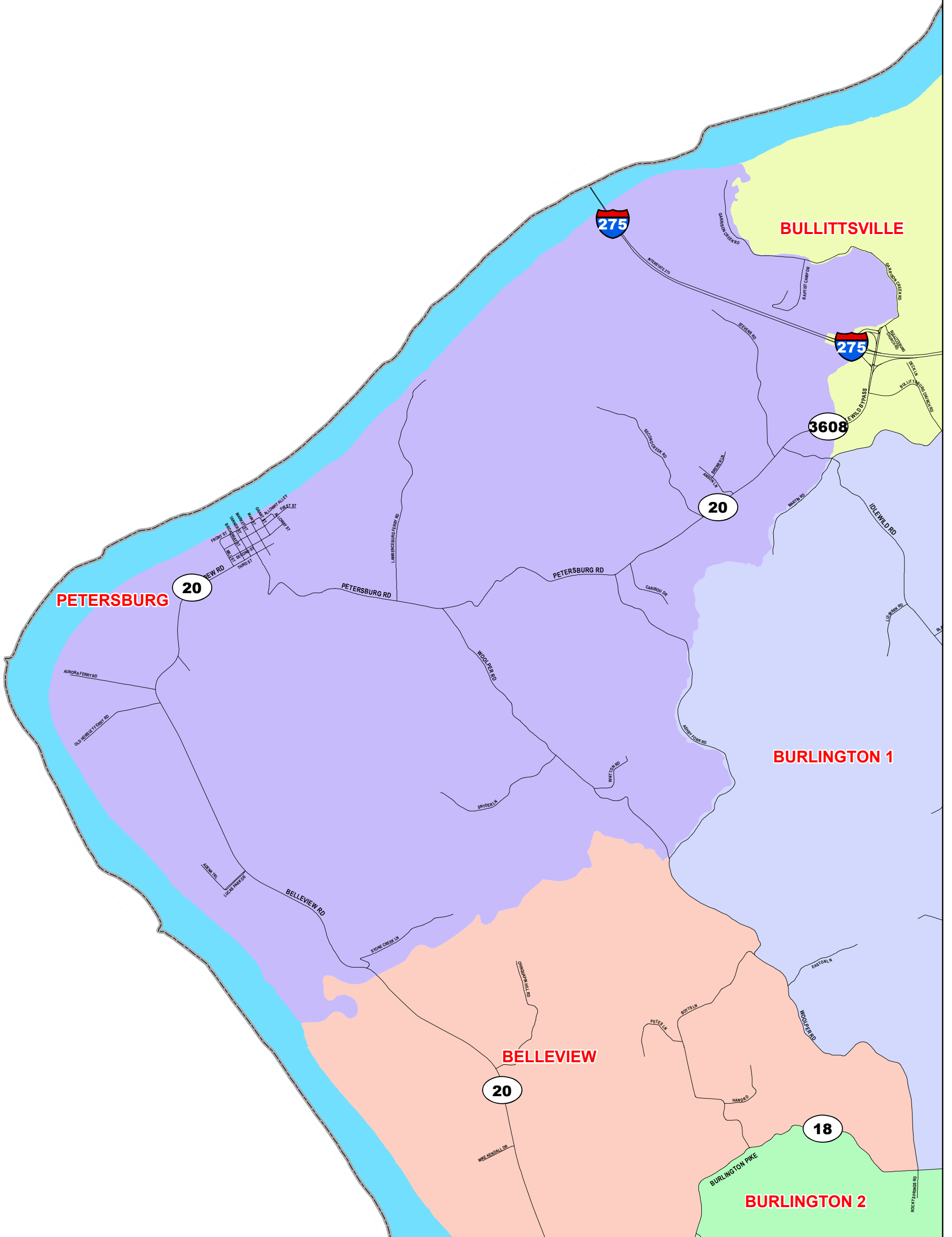
Data used to create this map were compiled from sources that comply with National Map Accuracy Standards. Boone County GIS extends no warranty with respect to the accuracy or content of the information provided by this map. This map should be used for general planning purposes only.



Boone County GIS - Putting Northern Kentucky on the Map


PETERSBURG

www.boonecountygis.com



Copyright 2024 | Boone County GIS. Reproduction by any means without the express permission of the Boone County Planning Commission is prohibited.

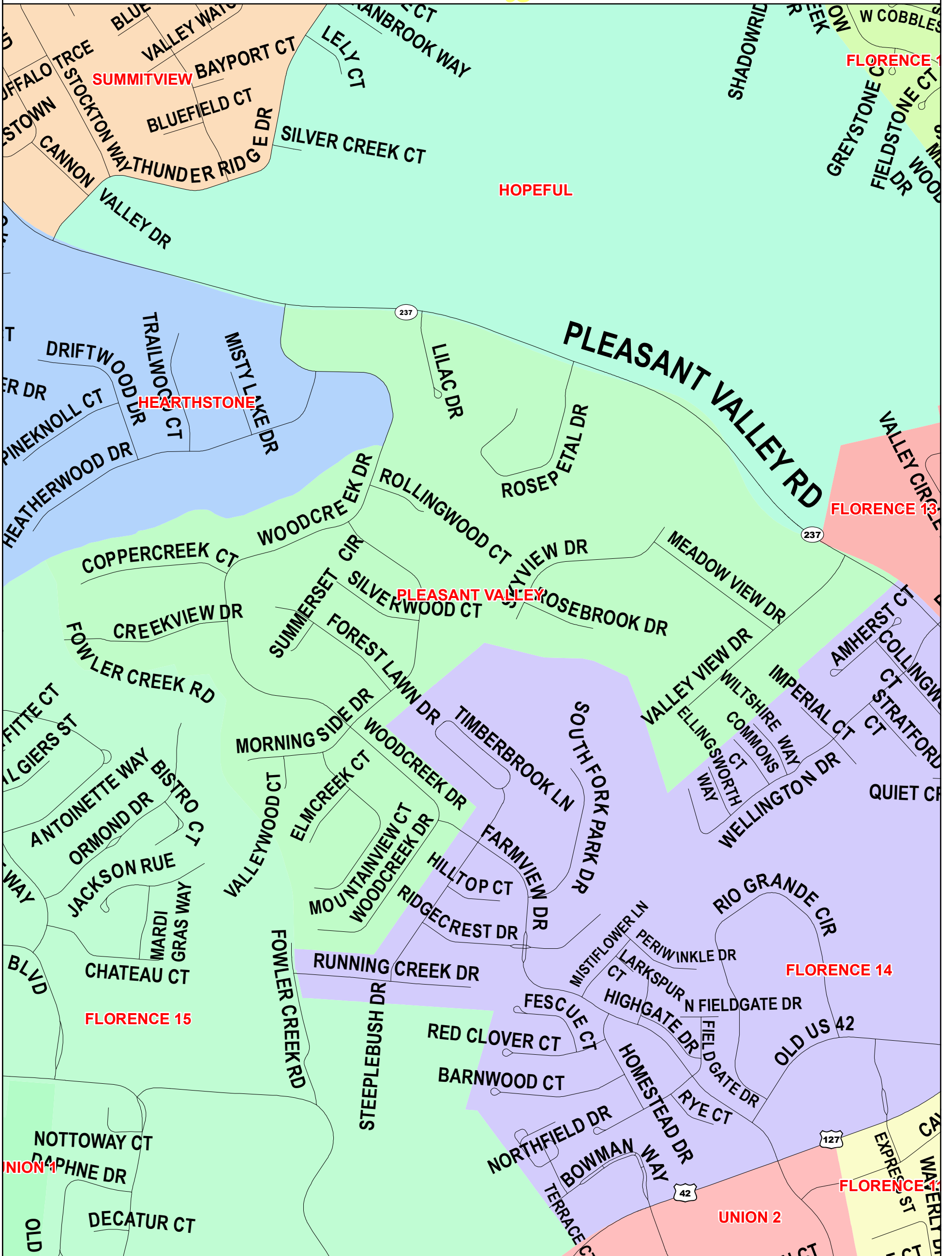
Data used to create this map were compiled from sources that comply with National Map Accuracy Standards. Boone County GIS extends no warranty with respect to the accuracy or content of the information provided by this map. This map should be used for general planning purposes only.



Boone County GIS - Putting Northern Kentucky on the Map


PLEASANT VALLEY

www.boonecountygis.com



Copyright 2024 | Boone County GIS. Reproduction by any means without the express permission of the Boone County Planning Commission is prohibited.

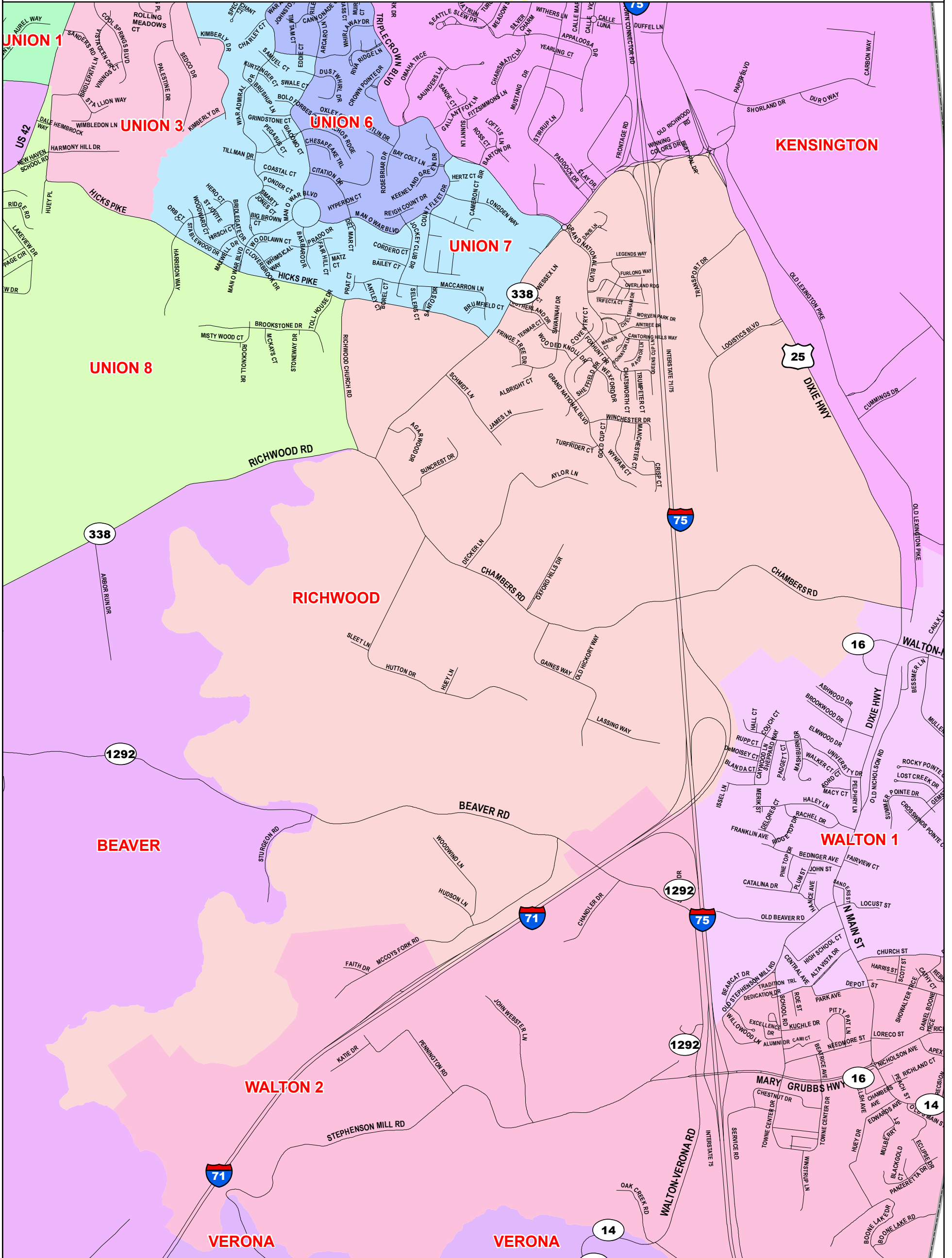
Data used to create this map were compiled from sources that comply with National Map Accuracy Standards. Boone County GIS extends no warranty with respect to the accuracy or content of the information provided by this map. This map should be used for general planning purposes only.



Boone County GIS - Putting Northern Kentucky on the Map


RICHWOOD

www.boonecountygis.com



Copyright 2024 | Boone County GIS. Reproduction by any means without the express permission of the Boone County Planning Commission is prohibited.

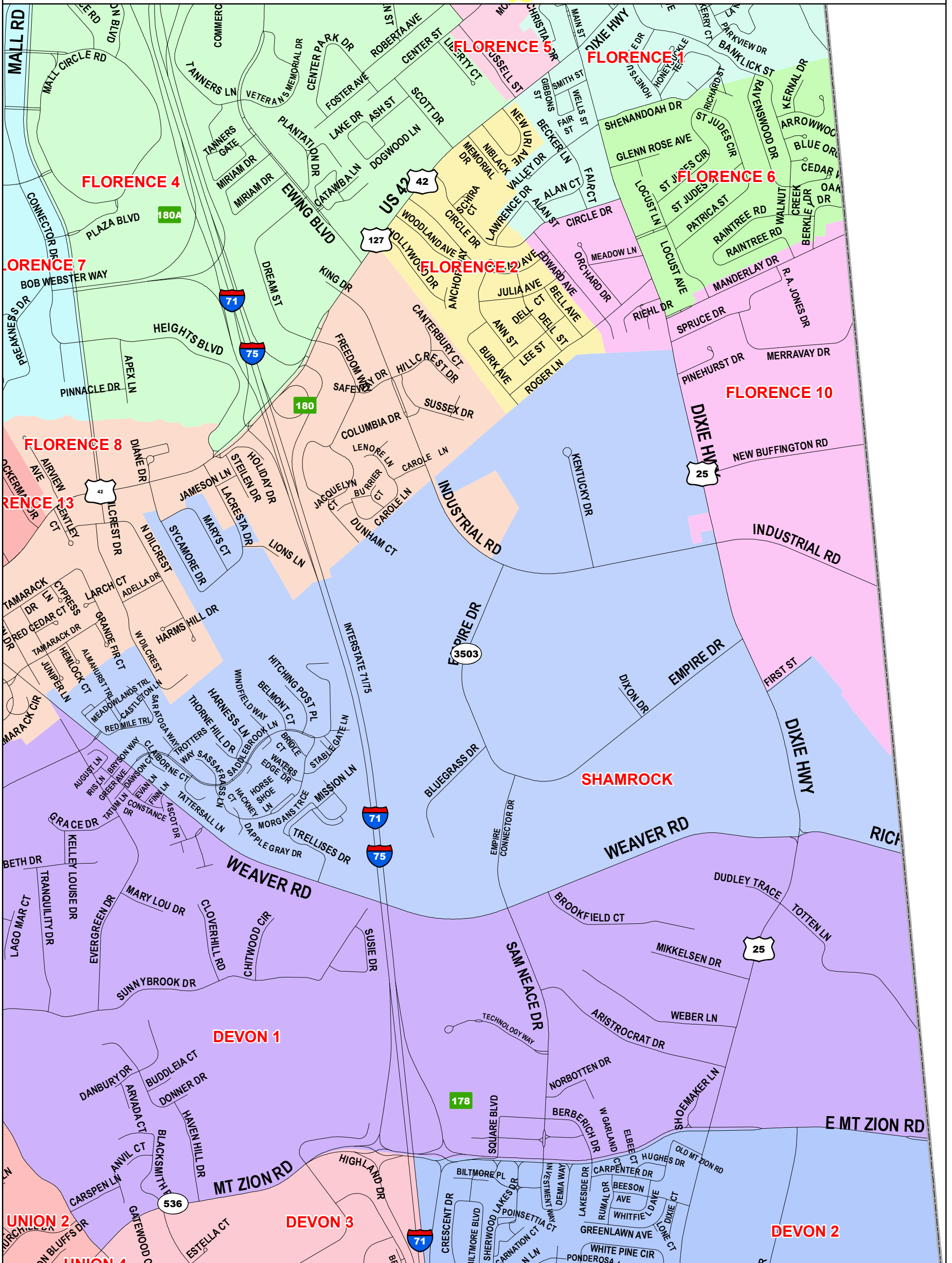
Data used to create this map were compiled from sources that comply with National Map Accuracy Standards. Boone County GIS extends no warranty with respect to the accuracy or content of the information provided by this map. This map should be used for general planning purposes only.



Boone County GIS - Putting Northern Kentucky on the Map


SHAMROCK

www.boonecountygis.com



Copyright 2024 | Boone County GIS. Reproduction by any means without the express permission of the Boone County Planning Commission is prohibited.

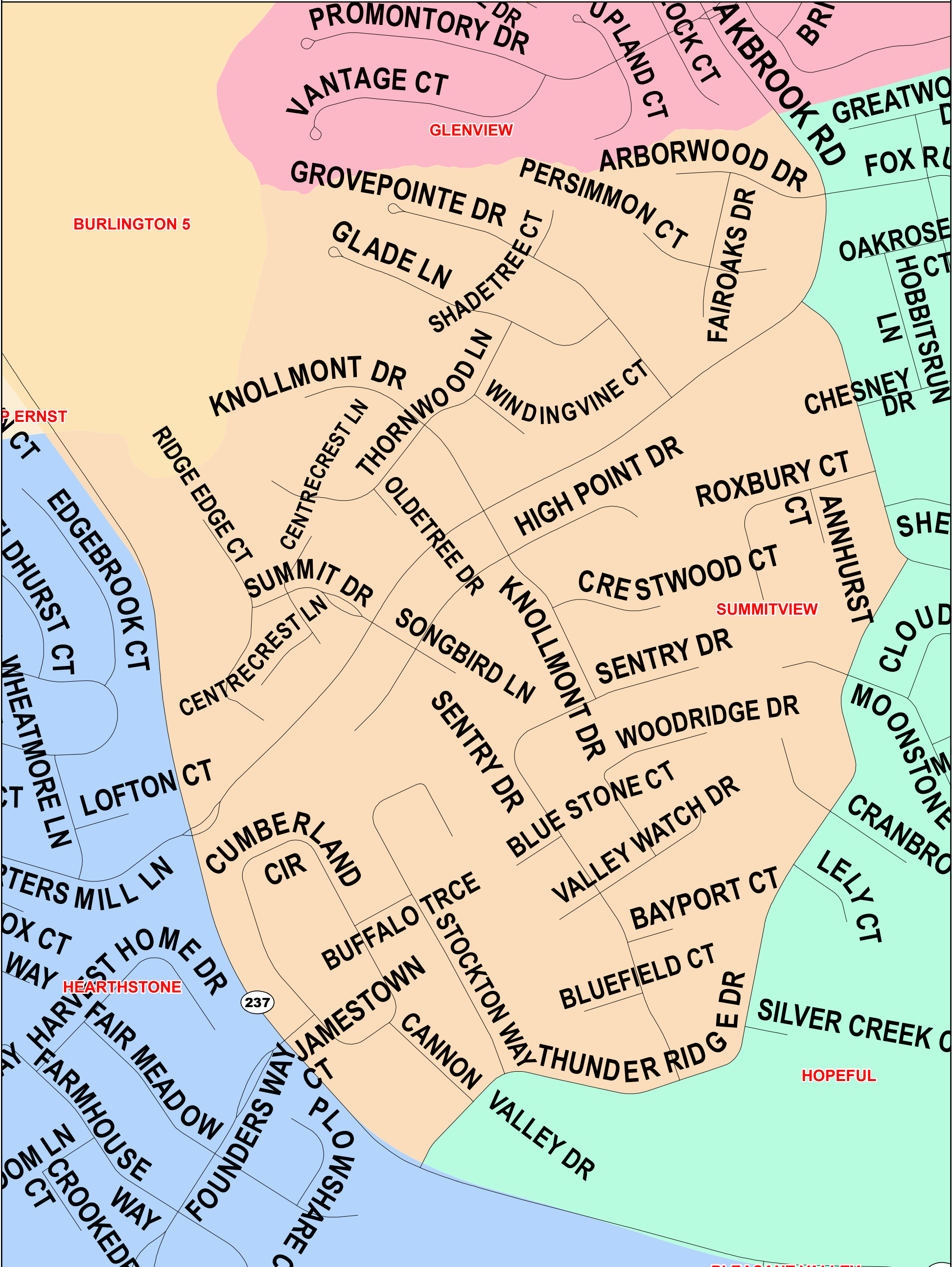
Data used to create this map were compiled from sources that comply with National Map Accuracy Standards. Boone County GIS extends no warranty with respect to the accuracy or content of the information provided by this map. This map should be used for general planning purposes only.



Boone County GIS - Putting Northern Kentucky on the Map


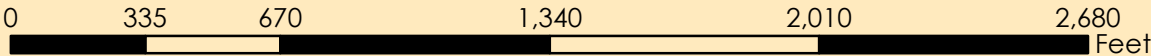
SUMMITVIEW

www.boonecountygis.com



Copyright 2024 | Boone County GIS. Reproduction by any means without the express permission of the Boone County Planning Commission is prohibited.

Data used to create this map were compiled from sources that comply with National Map Accuracy Standards. Boone County GIS extends no warranty with respect to the accuracy or content of the information provided by this map. This map should be used for general planning purposes only.



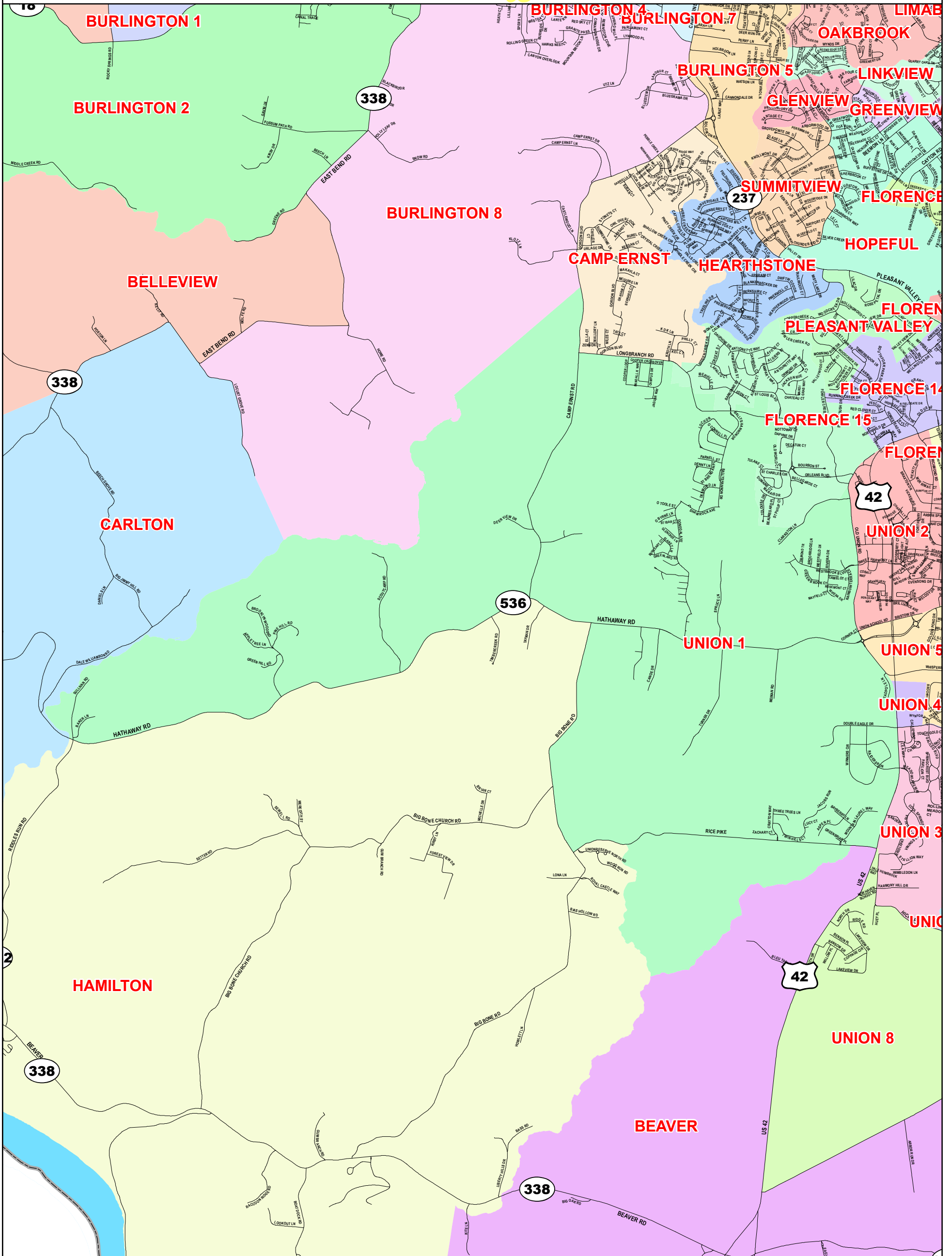
Boone County GIS - Putting Northern Kentucky on the Map

Map Created: 06/13/24

State Plane Kentucky North NAD 1983


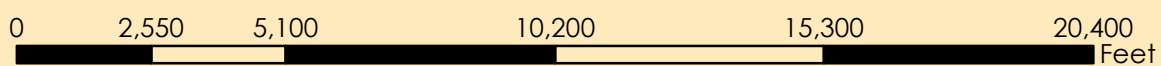
UNION 1

www.boonecountygis.com



Copyright 2024 | Boone County GIS. Reproduction by any means without the express permission of the Boone County Planning Commission is prohibited.

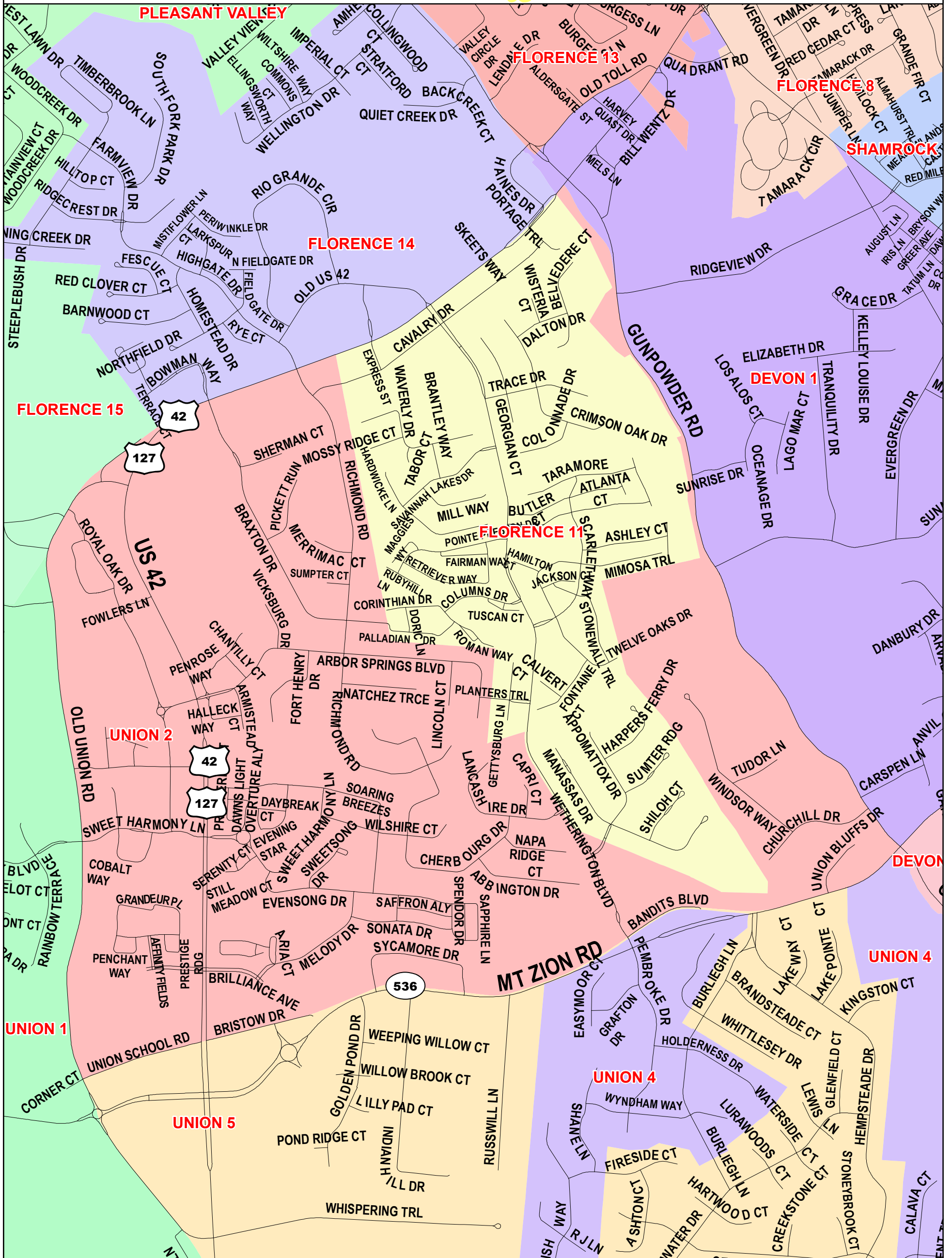
Data used to create this map were compiled from sources that comply with National Map Accuracy Standards. Boone County GIS extends no warranty with respect to the accuracy or content of the information provided by this map. This map should be used for general planning purposes only.



Boone County GIS - Putting Northern Kentucky on the Map


UNION 2

www.boonecountygis.com



Copyright 2024 | Boone County GIS. Reproduction by any means without the express permission of the Boone County Planning Commission is prohibited.

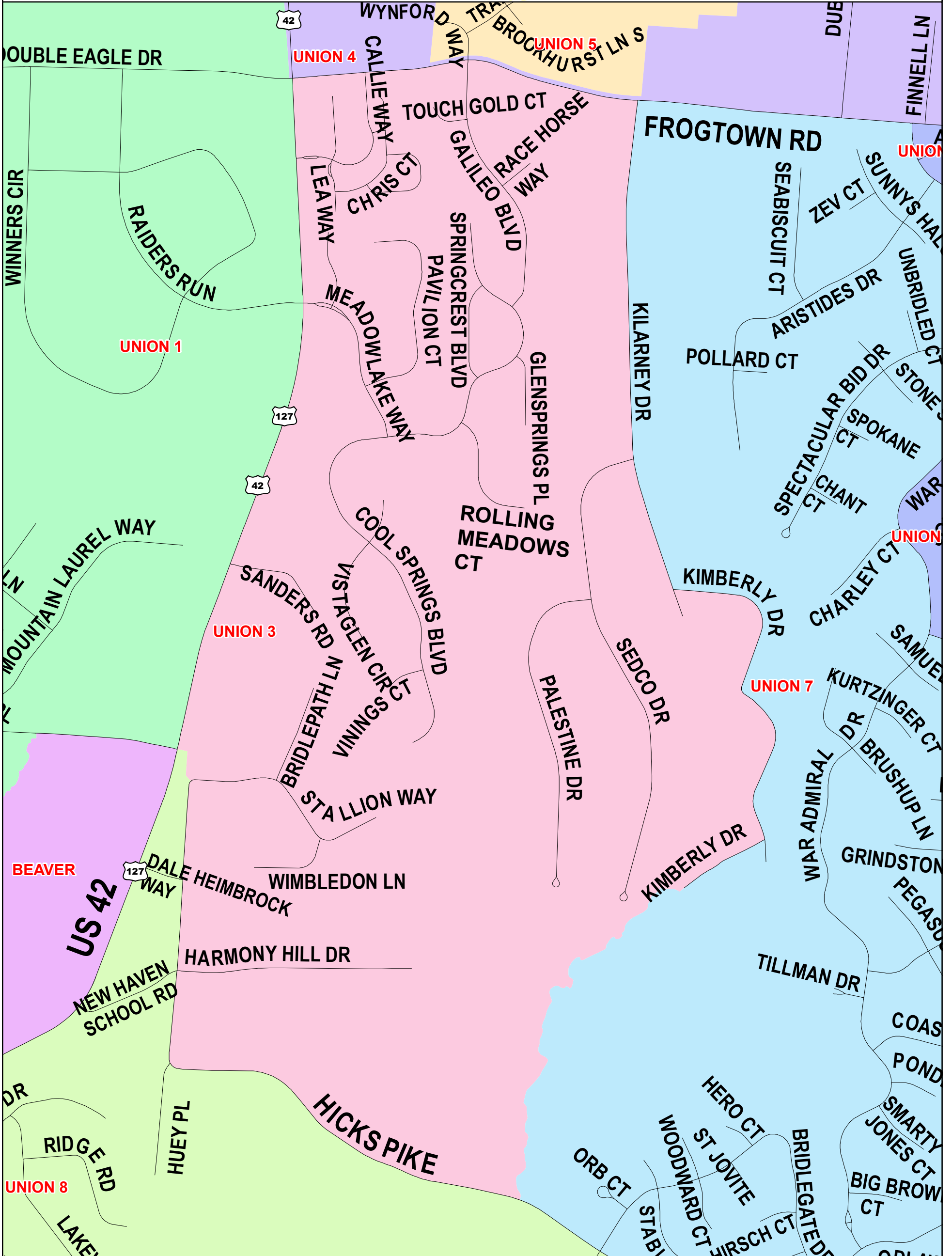
Data used to create this map were compiled from sources that comply with National Map Accuracy Standards. Boone County GIS extends no warranty with respect to the accuracy or content of the information provided by this map. This map should be used for general planning purposes only.



Boone County GIS - Putting Northern Kentucky on the Map


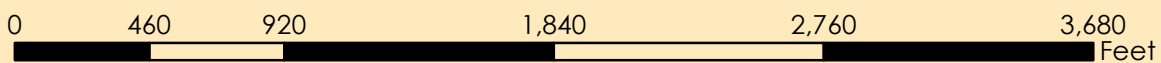
UNION 3

www.boonecountygis.com



Copyright 2024 | Boone County GIS. Reproduction by any means without the express permission of the Boone County Planning Commission is prohibited.

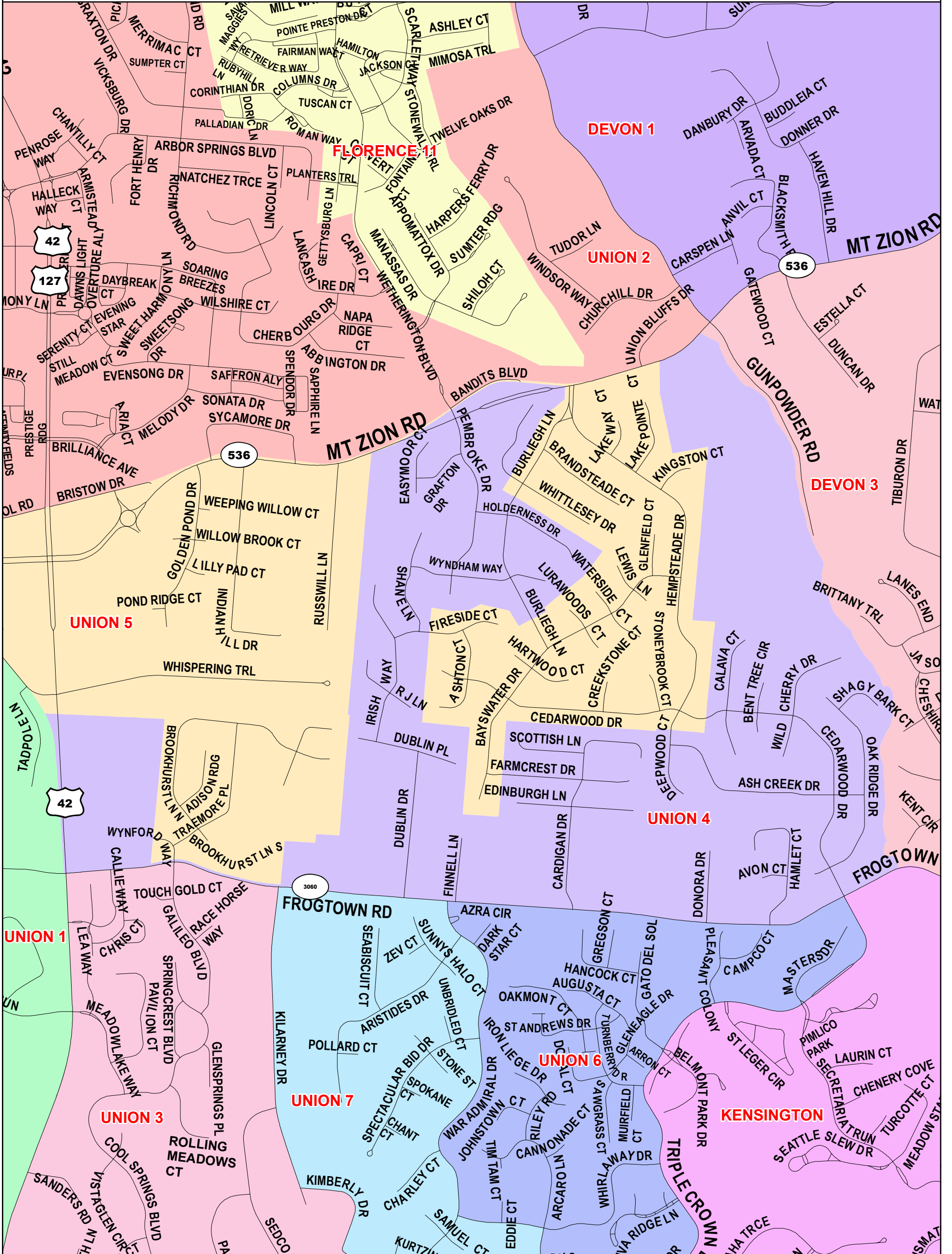
Data used to create this map were compiled from sources that comply with National Map Accuracy Standards. Boone County GIS extends no warranty with respect to the accuracy or content of the information provided by this map. This map should be used for general planning purposes only.



Boone County GIS - Putting Northern Kentucky on the Map


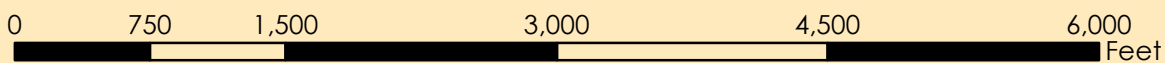
UNION 4

www.boonecountygis.com



Copyright 2024 | Boone County GIS. Reproduction by any means without the express permission of the Boone County Planning Commission is prohibited.

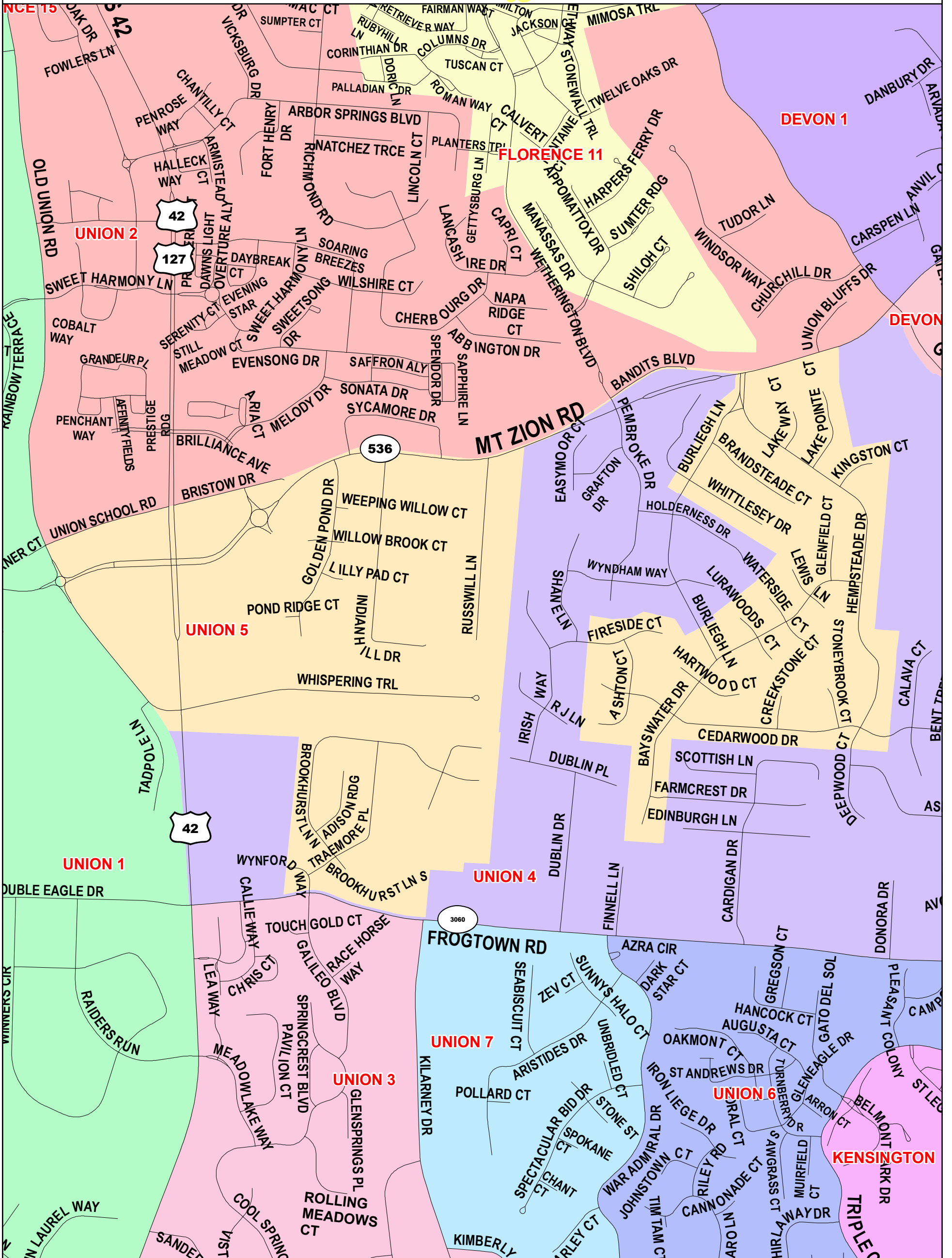
Data used to create this map were compiled from sources that comply with National Map Accuracy Standards. Boone County GIS extends no warranty with respect to the accuracy or content of the information provided by this map. This map should be used for general planning purposes only.



Boone County GIS - Putting Northern Kentucky on the Map


UNION 5

www.boonecountygis.com



Copyright 2024 | Boone County GIS. Reproduction by any means without the express permission of the Boone County Planning Commission is prohibited.

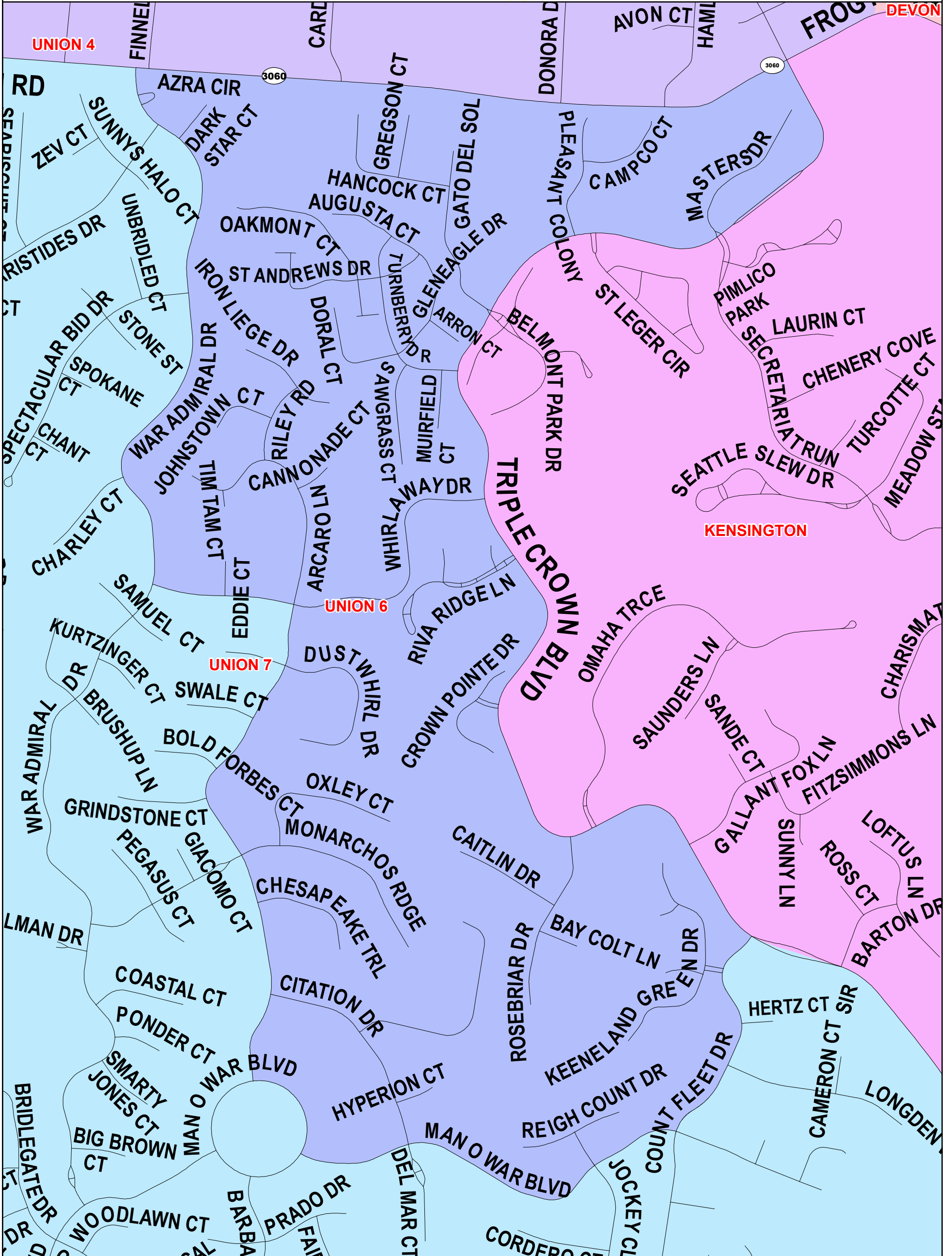
Data used to create this map were compiled from sources that comply with National Map Accuracy Standards. Boone County GIS extends no warranty with respect to the accuracy or content of the information provided by this map. This map should be used for general planning purposes only.



Boone County GIS - Putting Northern Kentucky on the Map


UNION 6

www.boonecountygis.com



Copyright 2024 | Boone County GIS. Reproduction by any means without the express permission of the Boone County Planning Commission is prohibited.

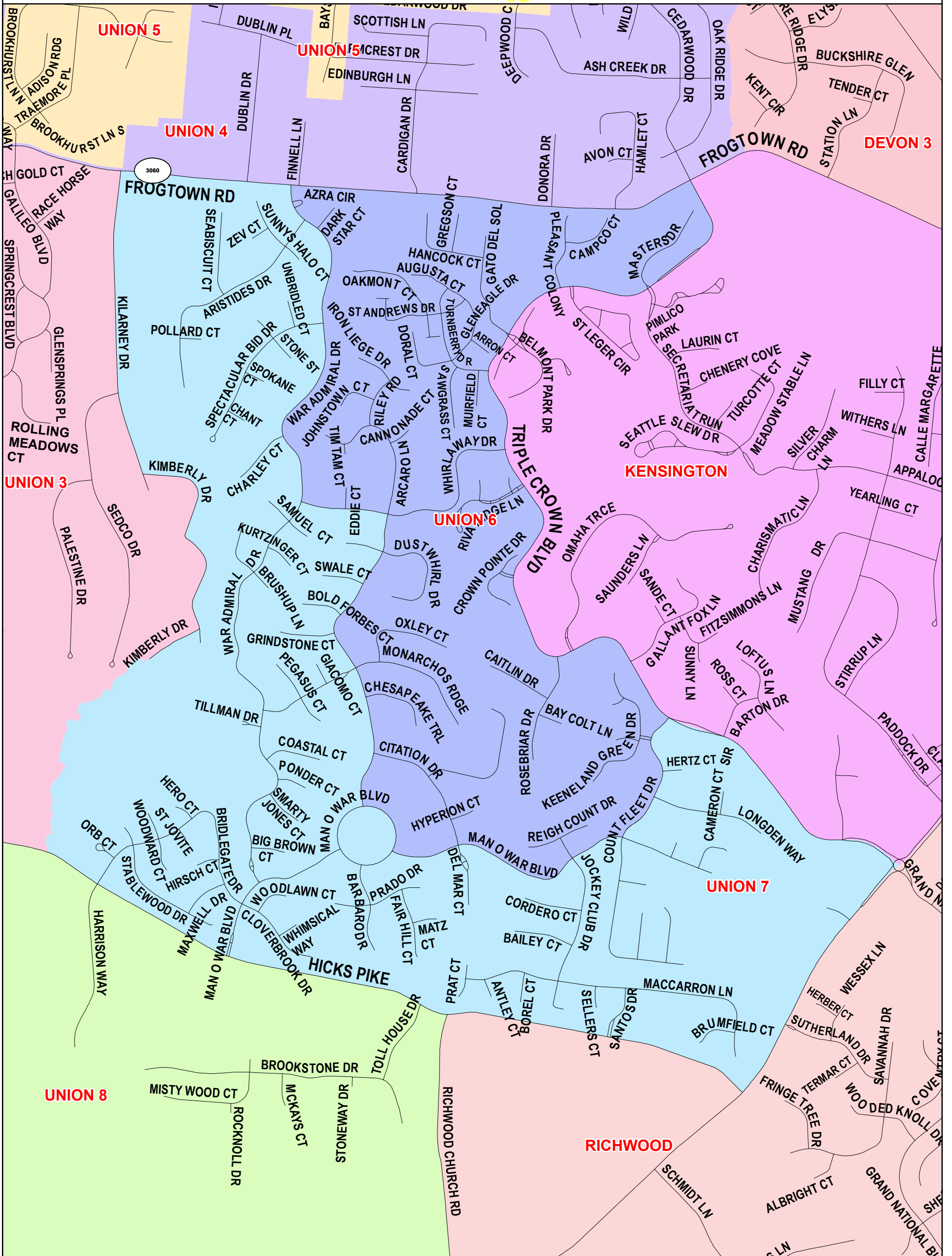
Data used to create this map were compiled from sources that comply with National Map Accuracy Standards. Boone County GIS extends no warranty with respect to the accuracy or content of the information provided by this map. This map should be used for general planning purposes only.



Boone County GIS - Putting Northern Kentucky on the Map


UNION 7

www.boonecountygis.com



Copyright 2024 | Boone County GIS. Reproduction by any means without the express permission of the Boone County Planning Commission is prohibited.

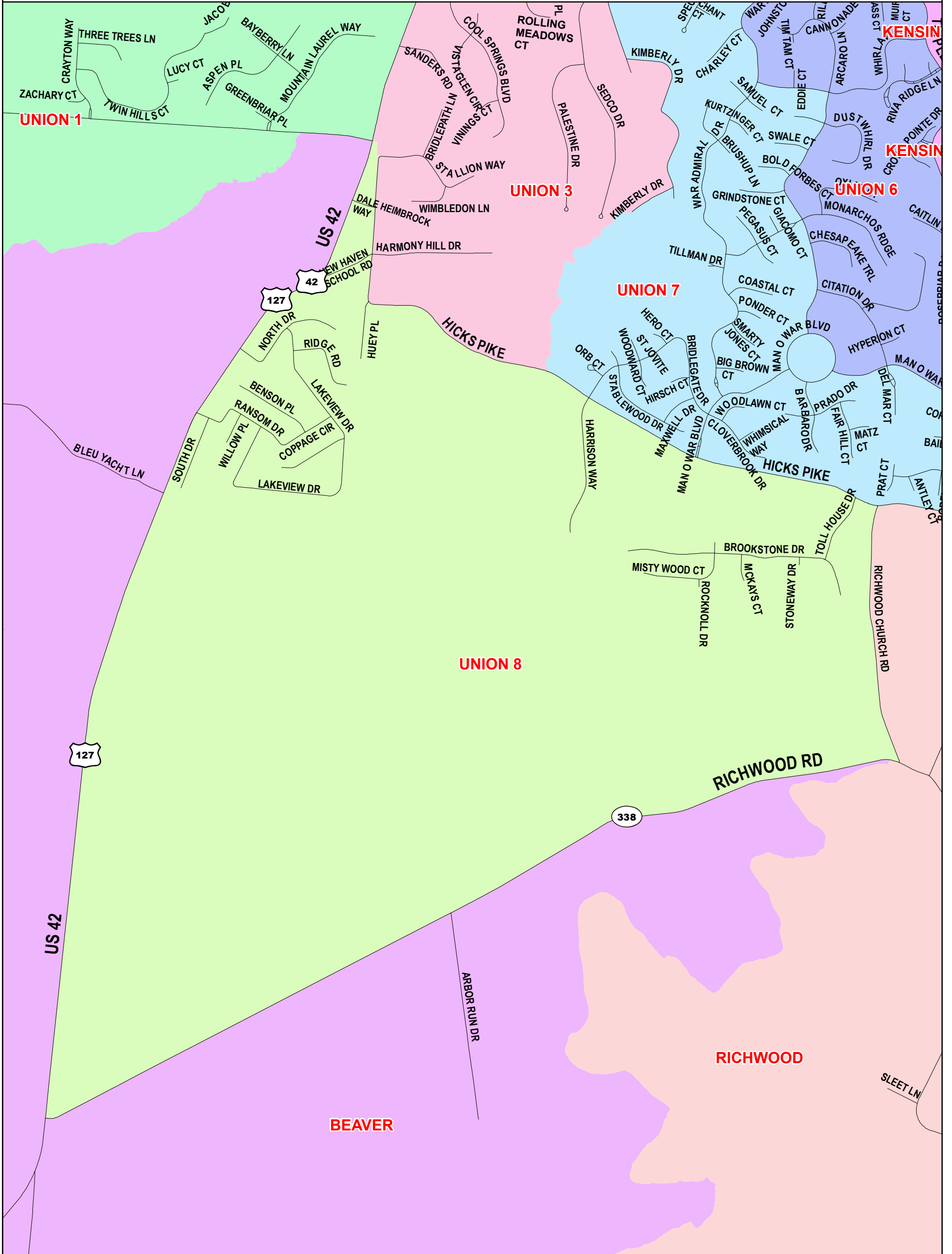
Data used to create this map were compiled from sources that comply with National Map Accuracy Standards. Boone County GIS extends no warranty with respect to the accuracy or content of the information provided by this map. This map should be used for general planning purposes only.



Boone County GIS - Putting Northern Kentucky on the Map


UNION 8

www.boonecountygis.com



Copyright 2024 | Boone County GIS. Reproduction by any means without the express permission of the Boone County Planning Commission is prohibited.

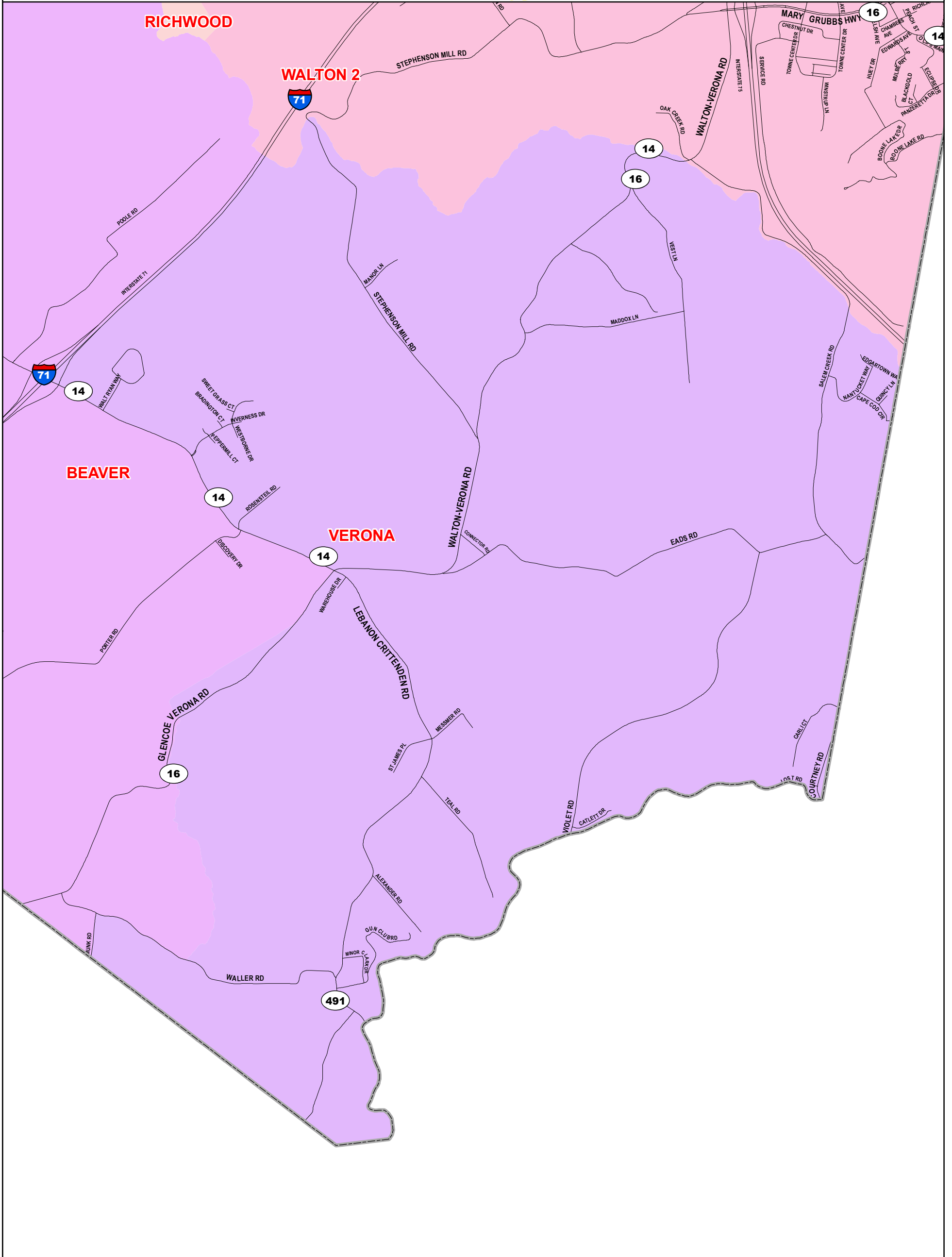
Data used to create this map were compiled from sources that comply with National Map Accuracy Standards. Boone County GIS extends no warranty with respect to the accuracy or content of the information provided by this map. This map should be used for general planning purposes only.



Boone County GIS - Putting Northern Kentucky on the Map


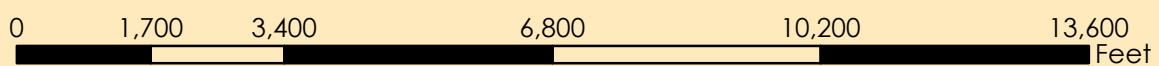
VERONA

www.boonecountygis.com



Copyright 2024 | Boone County GIS. Reproduction by any means without the express permission of the Boone County Planning Commission is prohibited.

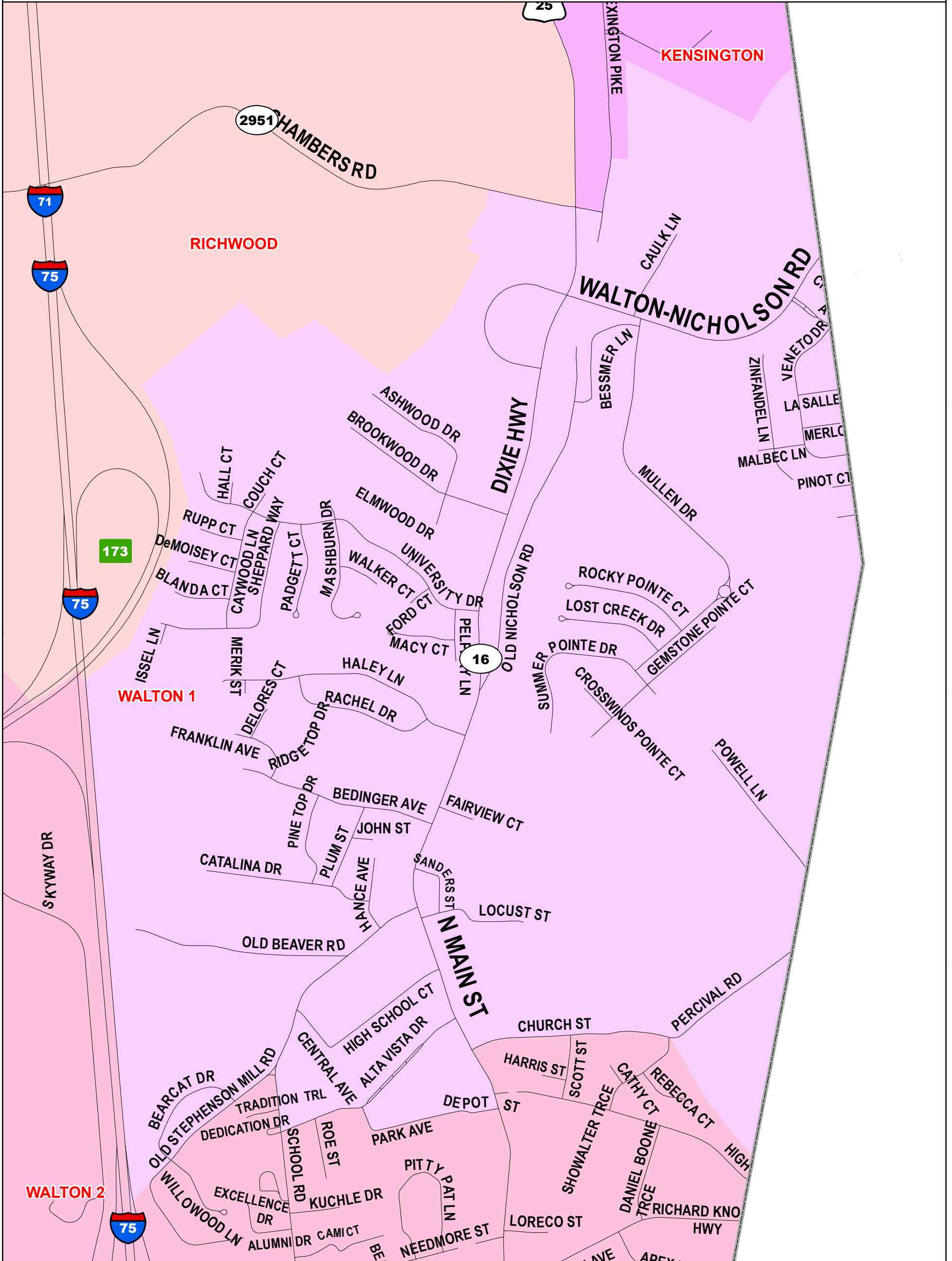
Data used to create this map were compiled from sources that comply with National Map Accuracy Standards. Boone County GIS extends no warranty with respect to the accuracy or content of the information provided by this map. This map should be used for general planning purposes only.



Boone County GIS - Putting Northern Kentucky on the Map


WALTON 1

www.boonecountygis.com



Copyright 2024 | Boone County GIS. Reproduction by any means without the express permission of the Boone County Planning Commission is prohibited.

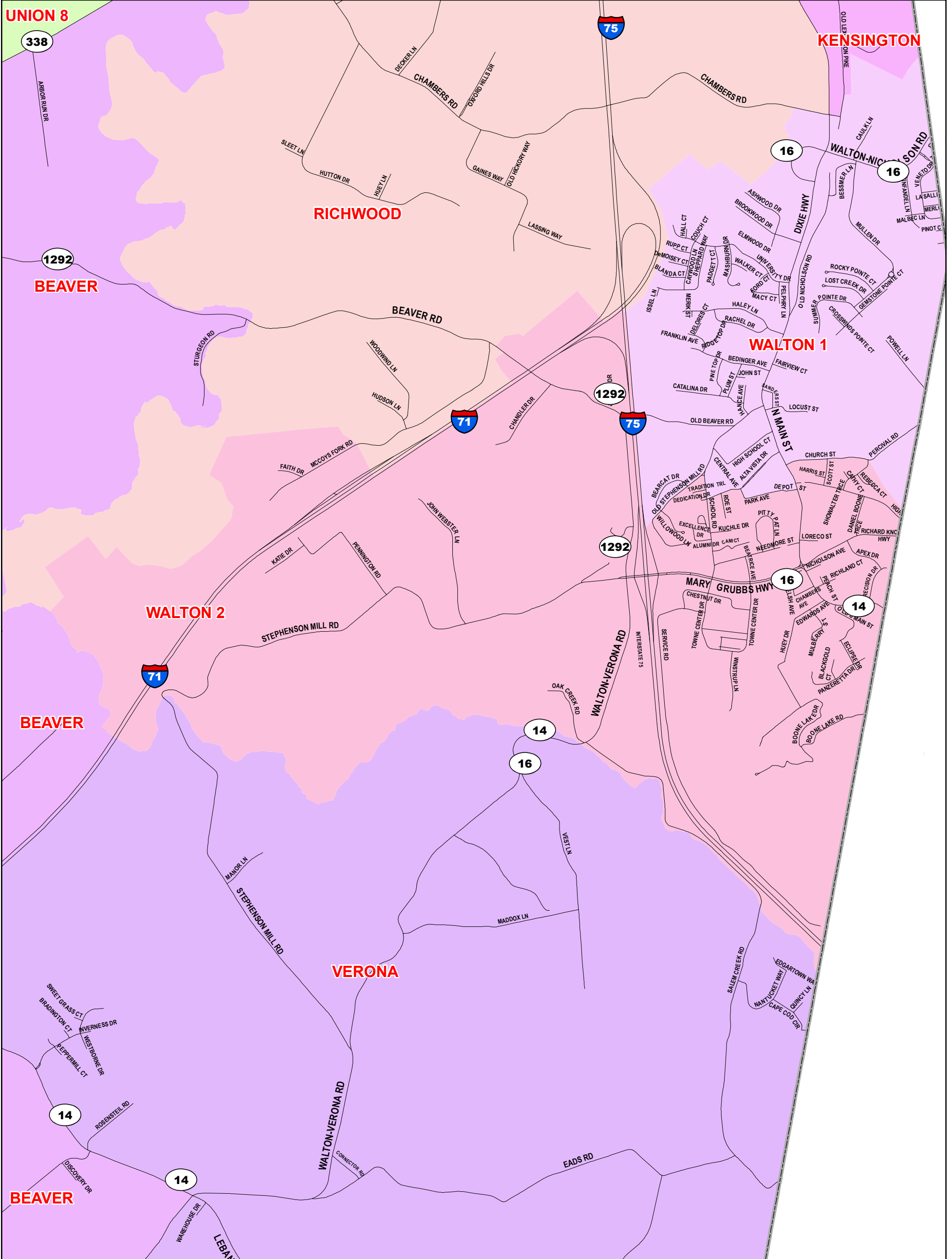
Data used to create this map were compiled from sources that comply with National Map Accuracy Standards. Boone County GIS extends no warranty with respect to the accuracy or content of the information provided by this map. This map should be used for general planning purposes only.



Boone County GIS - Putting Northern Kentucky on the Map


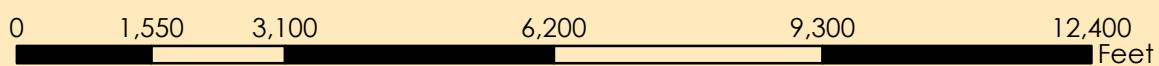
WALTON 2

www.boonecountygis.com



Copyright 2024 | Boone County GIS. Reproduction by any means without the express permission of the Boone County Planning Commission is prohibited.

Data used to create this map were compiled from sources that comply with National Map Accuracy Standards. Boone County GIS extends no warranty with respect to the accuracy or content of the information provided by this map. This map should be used for general planning purposes only.



Boone County GIS - Putting Northern Kentucky on the Map